


Line Miles - Total vs Complete		
Dozer Line Miles	128.98 Completed 87.55%	146.35 Total
Hand Line Miles	40.1 Completed 63.27%	61.69 Total
Access Rd Miles	87.41 Completed 85.92%	98.08 Total
Repair Line / Road Repair Miles	36.0 Completed 88.36%	36.52 Total

For members of the McKinney Suppression Repair ArcGIS Online Group, scan QR Code to access a live digital version of this table, a component of the McKinney Suppression Repair Dashboard



# SUPPRESSION REPAIR

## McKinney Fire

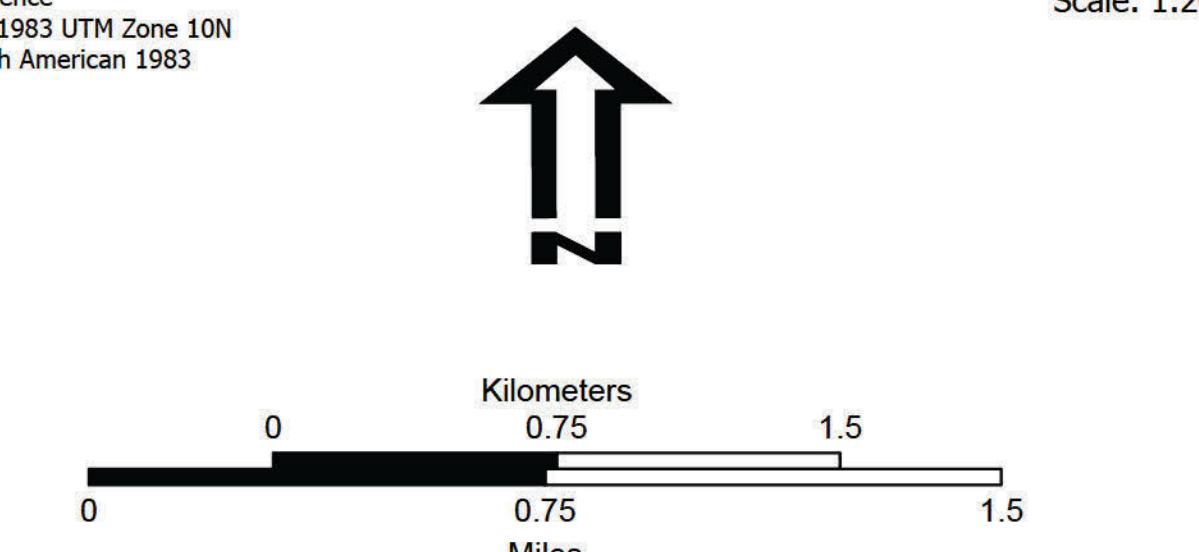
### CA-KNF-006177

August 25, 2022  
60,138 acres on 8/23/22 2200


- |  |   |   |  |  |  |
|--|---|---|--|--|--|
| <ul style="list-style-type: none"> <li>Repair Status: Lines</li> <li>In Use - Fire Management</li> <li>Needs Assessment</li> <li>Repair Needed</li> <li>In Progress</li> <li>Completed - Ready for Inspection</li> <li>Completed - Inspected</li> <li>Other - See Comments</li> <li>Completed - Inspected</li> <li>In Use - Fire Management</li> </ul> | <ul style="list-style-type: none"> <li>Wildfire Daily Fire Perimeter</li> <li>Fire History</li> </ul> | <ul style="list-style-type: none"> <li>Ops Completed</li> <li>Completed Dozer Line</li> <li>Completed Hand Line</li> <li>Completed Mixed Construction Line</li> <li>Completed Road as Line</li> <li>Reference</li> <li>Access or Improved Road</li> <li>Repair</li> <li>Repair Line</li> <li>Road Repair</li> </ul> | <ul style="list-style-type: none"> <li>Air Operations</li> <li>Dip Site</li> <li>Helispot</li> <li>Sling Site</li> <li>Logistics</li> <li>Drop Point</li> <li>Staging Area</li> <li>Reference</li> <li>Value at Risk</li> <li>Other</li> <li>Gate</li> <li>Repair</li> <li>Water Development or Draft Site</li> <li>Structure Wrap</li> <li>Stream Crossing</li> <li>Road Repair</li> <li>Resource Location</li> <li>Repair Point</li> </ul> | <ul style="list-style-type: none"> <li>Fence - Cut/Damaged</li> <li>Dozer Push</li> <li>Culvert</li> <li>Clean Up Area</li> <li>Communications</li> <li>Mobile Weather Unit</li> <li>Repeater</li> <li>Safety</li> <li>Hazard</li> </ul> | <ul style="list-style-type: none"> <li>Proclaimed FS Boundary</li> <li>Forestry Industry Owners</li> </ul> |
|--|---|---|--|--|--|

Spatial Reference Name: NAD 1983 UTM Zone 10N  
Datum: North American 1983

Scale: 1:20,000



0 0.75 1.5  
Kilometers  
0 0.75 1.5  
Miles



SUPPRESSION REPAIR

