


Line Miles - Total vs Complete

Dozer Line Miles	148.97 Completed 97%	152.68 Total
Hand Line Miles	62.43 Completed 96%	63.5 Total
Access Rd Miles	97.74 Completed 96%	493.76 Total
Repair Line / Road Repair Miles	38.02 Completed 88%	38.89 Total

For members of the McKinney Suppression Repair ArcGIS Online Group, scan QR Code to access a live digital version of this table, a component of the McKinney Suppression Repair Dashboard



DTAG West

DTAG East

SUPPRESSION REPAIR


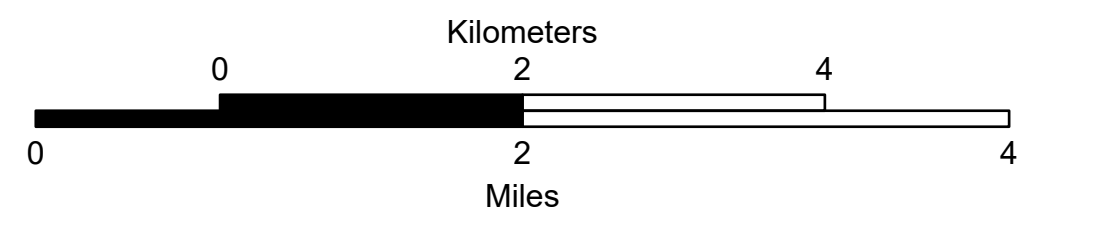

McKinney Fire

CA-KNF-006177

Map Date: 9/18/2022
60,138 acres on 8/23/22 2200

- | | | | | | |
|---|--|--|--|---|--|
| <ul style="list-style-type: none"> Repair Status Points In Use - Fire Management Repair Needed In Progress Completed - Ready for Inspection Completed - Inspected Other - See Comments Repair Status Lines In Use - Fire Management Needs Assessment In Progress Completed - Ready for Inspection Completed - Inspected Other - See Comments Completed - Inspected In Use - Fire Management | <ul style="list-style-type: none"> Fire History Permitted Line Contained Uncontained | <ul style="list-style-type: none"> Ops Completed Completed Dozer Line Completed Hand Line Completed Mixed Construction Line Completed Road as Line Reference Access or Improved Road Repair Repair Line Road Repair | <ul style="list-style-type: none"> Air Operations Dip Site Mobile Retardant Base Helipoint Sling Site Assignment Breaks Branch Break Logistics Drop Point Camp Staging Area Operations Lookout Reference Value at Risk Other Landmark Gate Repair Water Development or Draft Site Structure Wrap Stream Crossing | <ul style="list-style-type: none"> Resource Location Repair Point Landing or Log Deck Fence - Cut/Damaged Dozer Path Culvert Clean Up Area Communications Mobile Weather Unit Internet Access Safety Hazard Water Source | <ul style="list-style-type: none"> FS Wilderness Boundary Provisional FS Boundary Forestry Industry Owners Wilderness Boundary, BLM Area of Critical Environmental Concern, BLM Other Designated Boundary Wild and Scenic River American Indian Areas, American Indian Areas |
|---|--|--|--|---|--|

Spatial Reference
Name: NAD 1983 UTM Zone 10N
Datum: North American 1983
down by globe

SUPPRESSION REPAIR

