


For members of the McKinney Suppression Repair ArcGIS Online Group, scan QR Code to access a live digital version of this table, a component of the McKinney Suppression Repair Dashboard



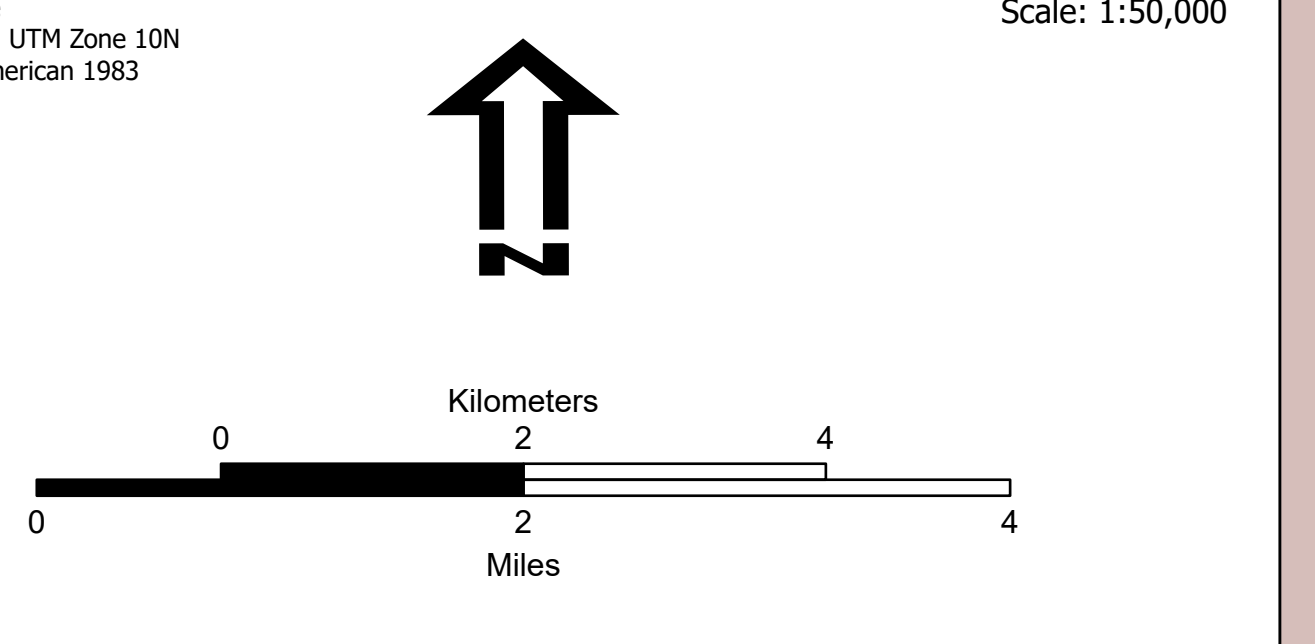
SUPPRESSION REPAIR

McKinney
CA-KNF-006177
10/03/2022
60,138 acres on Effective 8/23/2022


<p>Repair Status - Points</p> <ul style="list-style-type: none"> In Use - Fire Management Needs Assessment Repair Needed In Progress Completed - Ready for Inspection Completed - Inspected Other - See Comments <p>Repair Status - Lines</p> <ul style="list-style-type: none"> In Use - Fire Management Needs Assessment Repair Needed In Progress Completed - Ready for Inspection Completed - Inspected Other - See Comments In Use - Fire Management 	<p>Wildfire Daily Perimeter</p> <ul style="list-style-type: none"> Perimeter Line Contained Uncontained <p>Ops Completed</p> <ul style="list-style-type: none"> Completed Dozer Line Completed Hand Line Completed Mixed Construction Line Completed Road as Line Reference Access or Improved Road <p>Repair</p> <ul style="list-style-type: none"> Repair Line Road Repair 	<p>Air Operations</p> <ul style="list-style-type: none"> Dip Site Mobile Retardant Base Helipoint Slip Site Assignment Breaks Branch Break Access or Improved Road <p>Logistics</p> <ul style="list-style-type: none"> Incident Command Post Camp Staging Area Drop Point Lookout Reference Value at Risk Other Landmark Gate Repair Water Development or Draft Site Structure Wrap 	<ul style="list-style-type: none"> Stream Crossing Road Repair Resource Location Repair Point Landing or Log Deck Fence - Cut/Damaged Dozer Push Culvert Clean Up Area Communications Mobile Weather Unit Internet Access Safety Safety Zone Hazard Water Water Source <p>Wilderness Boundary</p> <ul style="list-style-type: none"> Proclaimed FS Boundary Resource Location Wilderness Boundary, BLM Area of Critical Environmental Concern, BLM Other Designated Boundary Wild and Scenic River American Indian Areas, American Indian Areas
----------------------------------------------------------------------------------------------------------------------------------------------------------------------------------------------------------------------------------------------------------------------------------------------------------------------------------------------------------------------------------------------------------------------------------------------------------------------------------------------------------------------------------------------------------------------------------------------------------------------------	------------------------------------------------------------------------------------------------------------------------------------------------------------------------------------------------------------------------------------------------------------------------------------------------------------------------------------------------------------------------------------------------------------------------------------------------------------------------------------------------------------------------	---------------------------------------------------------------------------------------------------------------------------------------------------------------------------------------------------------------------------------------------------------------------------------------------------------------------------------------------------------------------------------------------------------------------------------------------------------------------------------------------------------------------------------------------------------------------------------------------------	--------------------------------------------------------------------------------------------------------------------------------------------------------------------------------------------------------------------------------------------------------------------------------------------------------------------------------------------------------------------------------------------------------------------------------------------------------------------------------------------------------------------------------------------------------------------------------------------------------------------------------------------------------------------------------------------------------------------------------------------------------------------------------------------

Spatial Reference: Name: NAD 1983 UTM Zone 10N Datum: North American 1983

Scale: 1:50,000



0 2 4
Kilometers
0 2 4
Miles



GISS:dabane 10/2/2022 2051