
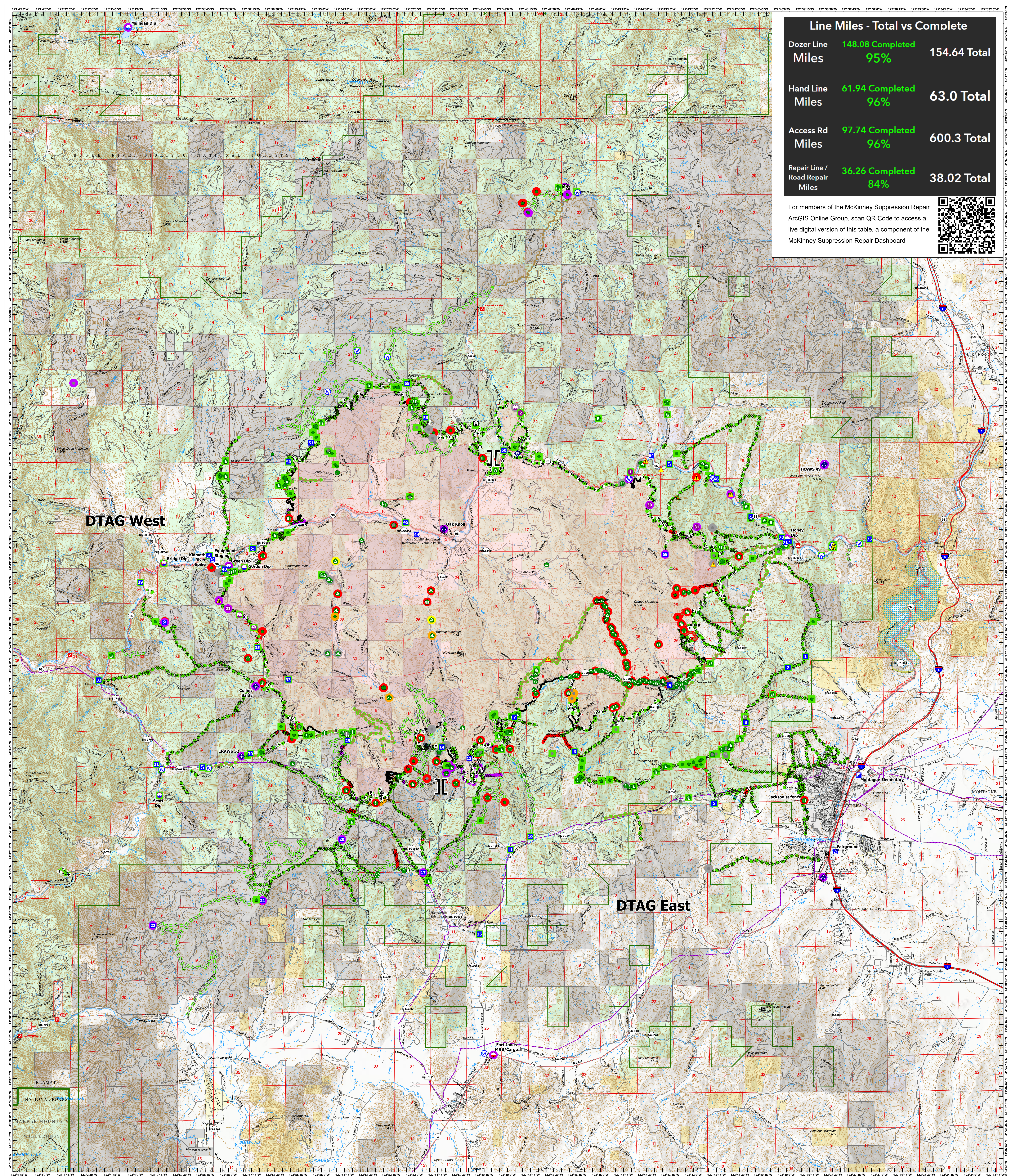


Line Miles - Total vs Complete		
Dozer Line Miles	148.08 Completed 95%	154.64 Total
Hand Line Miles	61.94 Completed 96%	63.0 Total
Access Rd Miles	97.74 Completed 96%	600.3 Total
Repair Line / Road Repair Miles	36.26 Completed 84%	38.02 Total

For members of the McKinney Suppression Repair ArcGIS Online Group, scan QR Code to access a live digital version of this table, a component of the McKinney Suppression Repair Dashboard

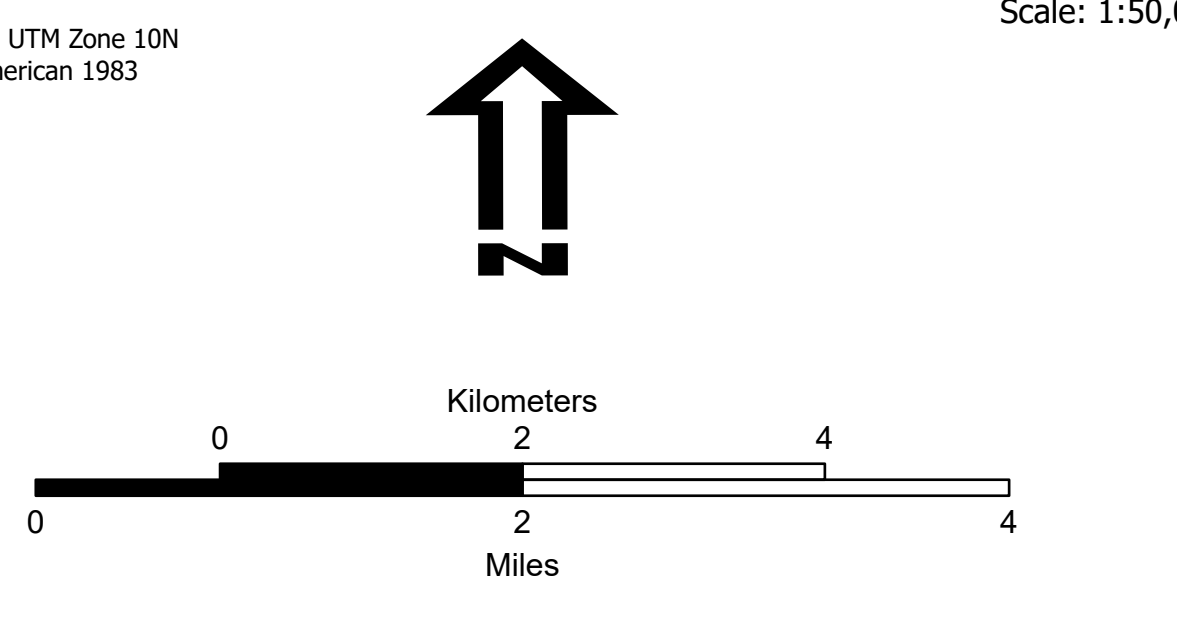

SUPPRESSION REPAIR

McKinney
CA-KNF-006177
10/04/2022
60,138 acres on Effective 8/23/2022

<p>Repair Status Points</p> <ul style="list-style-type: none"> In Use - Fire Management Repair Needed In Progress Completed - Ready for Inspection Completed - Inspected Other - See Comments Repair Needed In Progress Completed - Ready for Inspection Completed - Inspected Other - See Comments Completed - Inspected In Use - Fire Management 	<p>Wildfire Daily Perimeter</p> <ul style="list-style-type: none"> Permitted Line Contained Uncontained 	<p>Ops Completed</p> <ul style="list-style-type: none"> Completed Dozer Line Completed Hand Line Completed Mixed Construction Line Completed Road as Line Reference Access or Improved Road Repair Repair Line Road Repair 	<p>Air Operations</p> <ul style="list-style-type: none"> Dip Site Mobile Retardant Base Helipoint Slip Site Assignment Breaks Branch Break Access or Improved Road Logistics Incident Command Post Camp Staging Area Operations Lookout Reference Value at Risk Other Landmark Gate Repair Water Development or Draft Site Structure Wrap 	<p>Stream Crossing</p> <ul style="list-style-type: none"> Road Repair Resource Location Repair Point Landing or Log Deck Fence - Cut/Damaged Dozer Push Culvert Clean Up Area Communications Mobile Weather Unit Internet Access Safety Safety Zone Hazard Water Water Source 	<p>Wilderness Boundary</p> <ul style="list-style-type: none"> Proclaimed FS Boundary Forestry Industry Owners Wilderness Boundary, BLM Area of Critical Environmental Concern, BLM Other Designated Boundary Wild and Scenic River American Indian Areas, American Indian Areas
--	---	--	---	--	---

Spatial Reference: Name: NAD 1983 UTM Zone 10N Datum: North American 1983

Scale: 1:50,000

SUPPRESSION REPAIR

GISS:diabane 10/3/2022 2039