

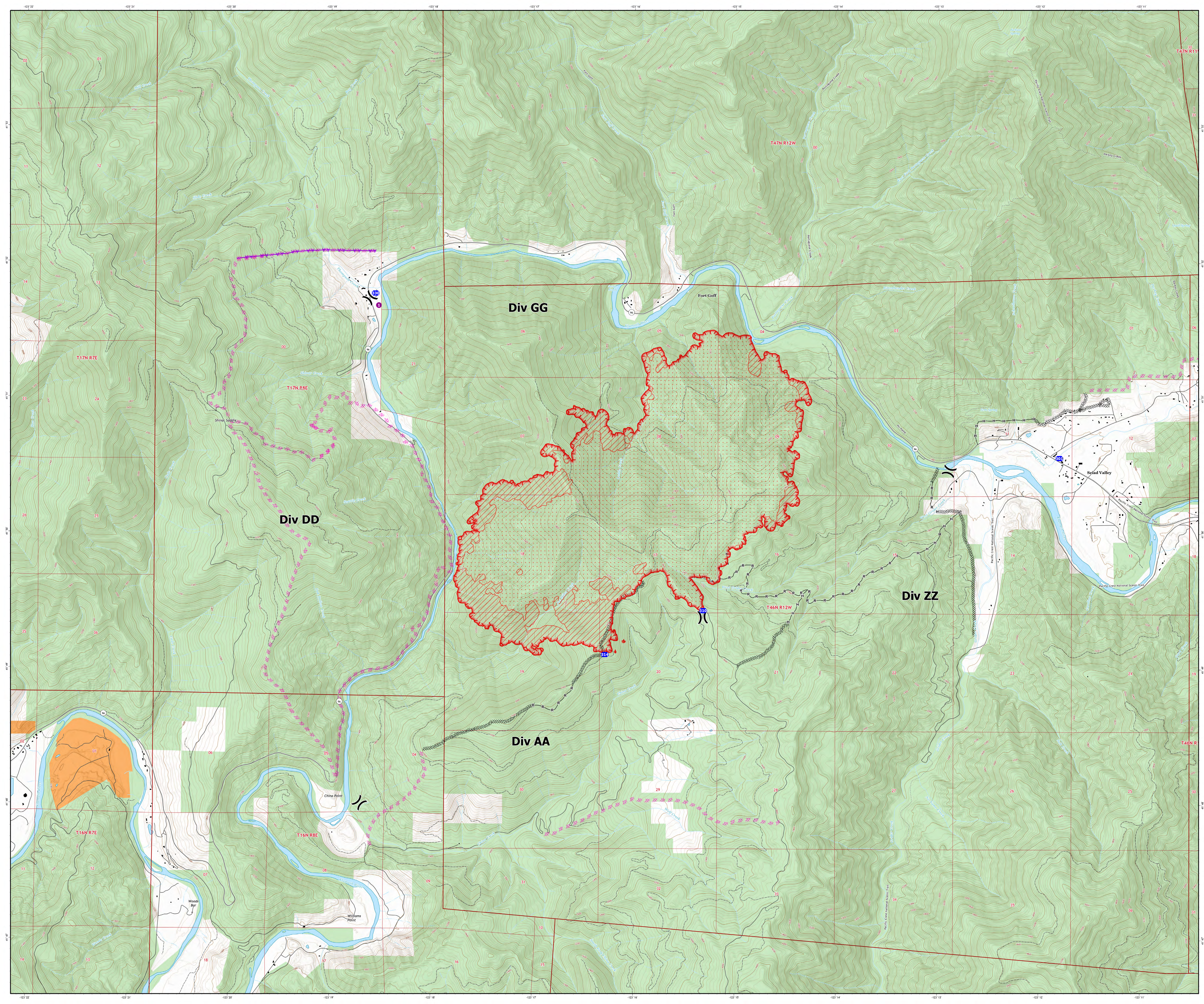
Operations Map

Yeti Fire

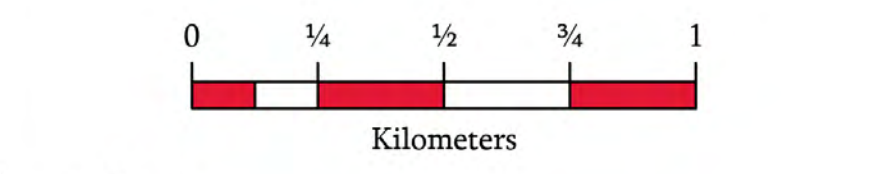
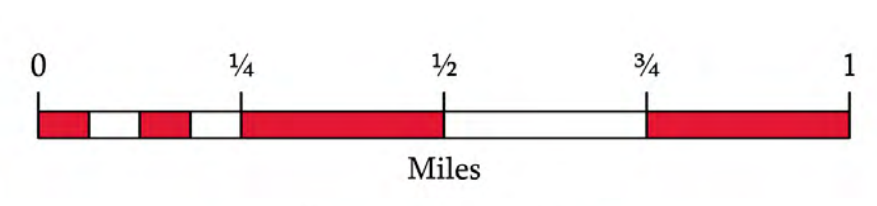
CA-KNF-006200

August 3, 2022

2,986 acres on 8/2 at 20:06



- Helispot
- ⎓ Division Break
- Drop Point
- ▭ Uncontained
- ⊘ Completed Dozer Line
- Completed Hand Line
- ⊘ Completed Road as Line
- ⊘ Planned Dozer Line
- ⊘ Aerial Hazard
- ▭ IR Heat Perimeter
- ▭ IR Intense Heat
- ▭ IR Scattered Heat
- ▭ Structures
- ⎓ Transportation
 - Local Connector
 - Local Road
 - 4WD
- Surface Management by Agency
 - Bureau of Indian Affairs (BIA)
 - US Forest Service (USFS)



California Interagency Incident Management Team

1:15,000

Datum: North American 1983