

Pilot Map

Yeti Fire

CA-KNF-006200











Alex Fire

CA-KNF-006290

August 3, 2022



2,986 acres on 8/2 at 20:06

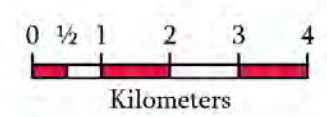
151 acres on 8/2 at 22:32

-  Helispot
-  Division Break
-  Drop Point
-  Lookout
-  Uncontained
-  Completed Dozer Line
-  Completed Hand Line
-  Completed Road as Line
-  Planned Dozer Line
-  Aerial Hazard

 TFR: 2/2102

Surface Management by Agency

-  Bureau of Indian Affairs (BIA)
-  US Forest Service (USFS)



1:110,000
Datum: North American 1983

