

# Operations Map

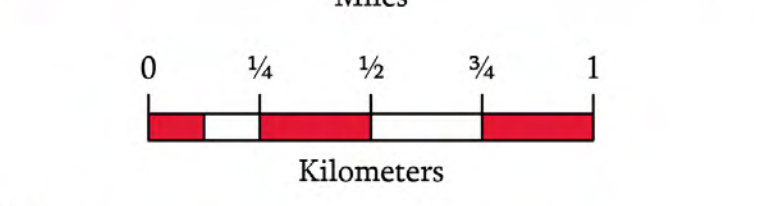
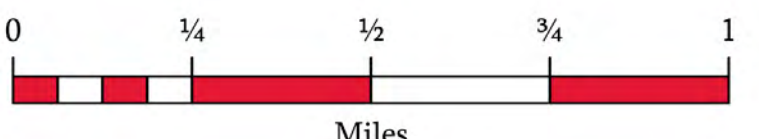
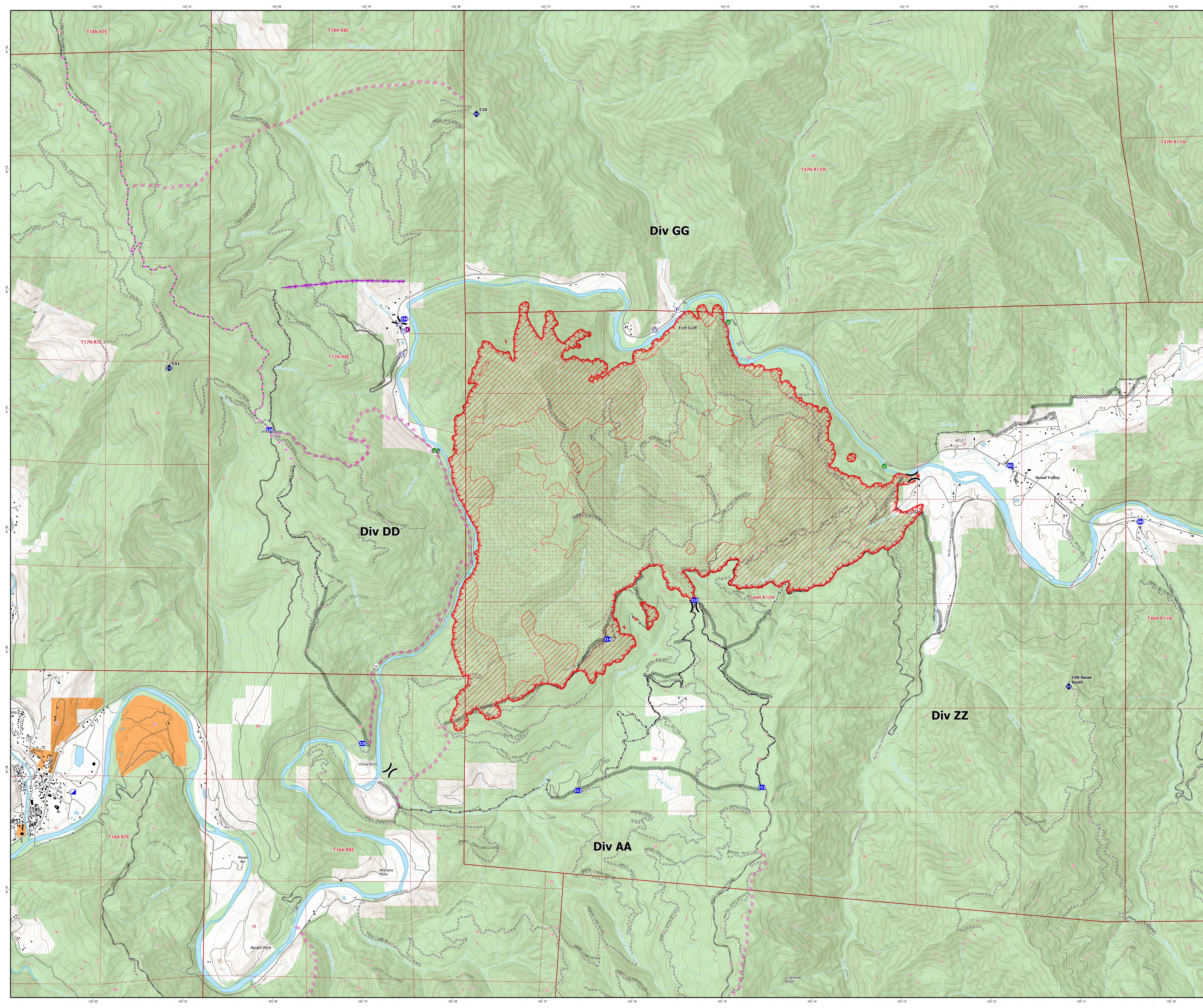
## Yeti Fire

### CA-KNF-006200

August 5, 2022

6,436 acres on 8/4 at 22:28

- Helispot
- ⌋ Division Break
- 📍 Incident Command Post
- 📍 Drop Point
- 📍 Water Development or Draft Site
- 📍 Repeater
- 📍 Pump
- 📍 Water Tank
- 📍 Uncontained
- Completed Dozer Line
- Completed Hand Line
- Completed Road as Line
- Planned Dozer Line
- Planned Hand Line
- Planned Road as Line
- ⚡ Aerial Hazard
- 🔥 IR Intense Heat
- 🔥 IR Scattered Heat
- 🏠 Structures
- 🚚 Transportation
  - Local Connector
  - Local Road
  - 4WD
- 🏢 Surface Management by Agency
  - 🏢 Bureau of Indian Affairs (BIA)
  - 🏢 US Forest Service (USFS)



California Interagency Incident Management Team

1:17,000

Datum: North American 1983