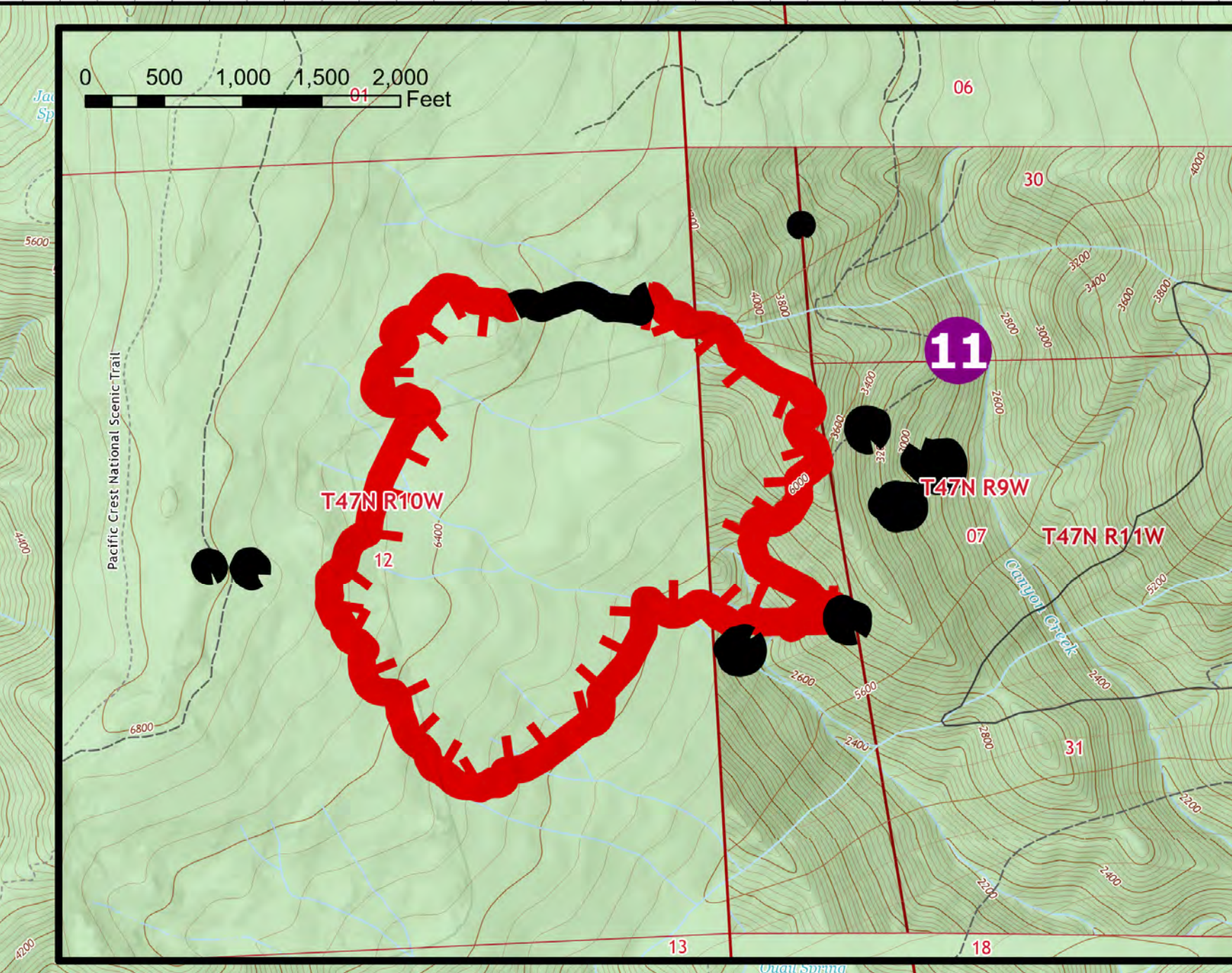
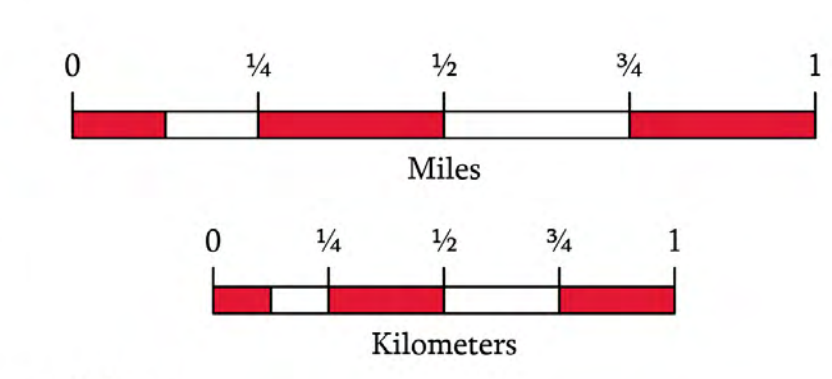
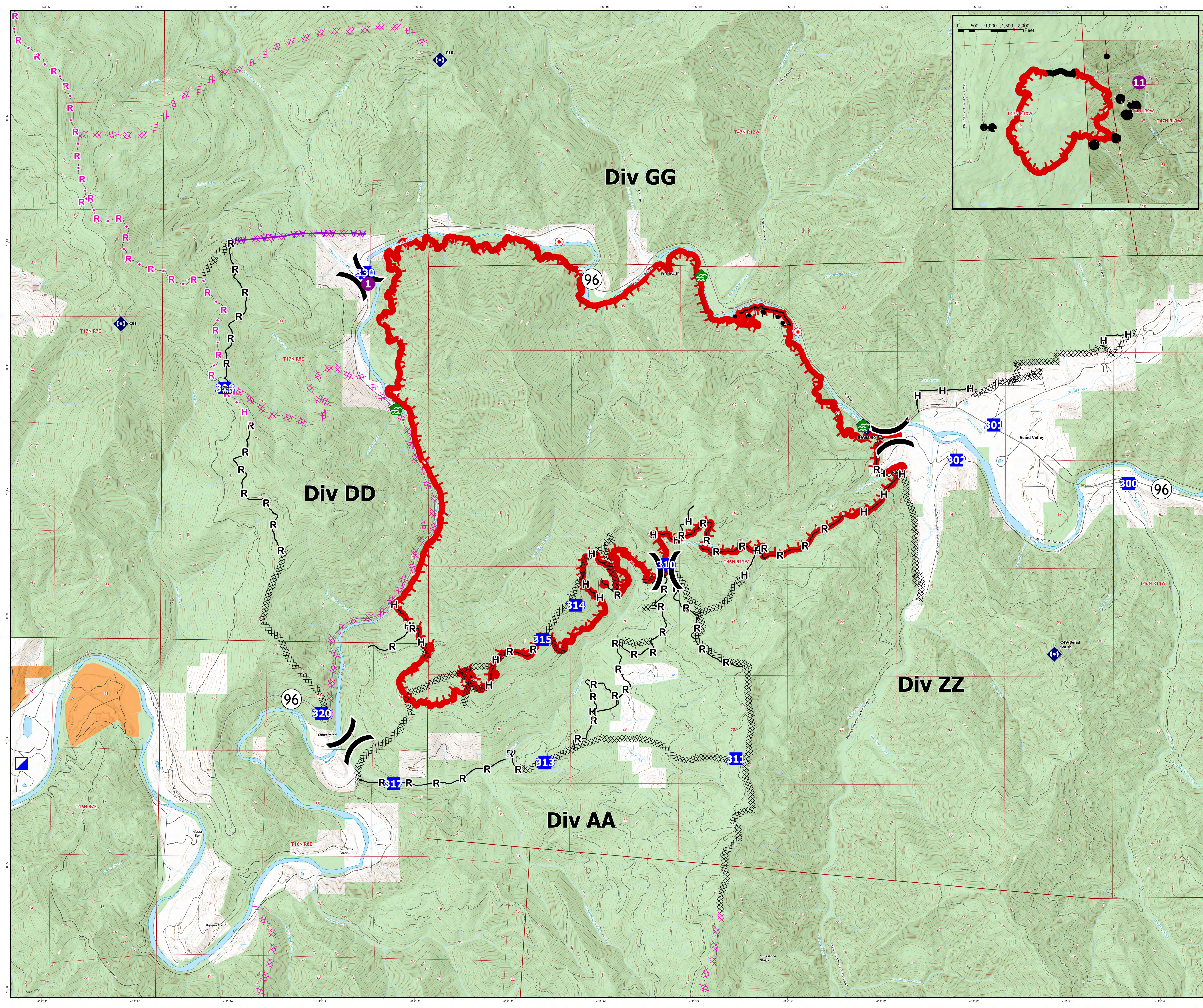


# Briefing Area Map

Yeti Fire  
CA-SRF-006200  
Alex Fire  
CA-SRF-006290  
August 6, 2022  
7,570 acres on 8/5 at 21:13  
151 acres on 8/5 at 21:13



- Helispot
- ) Division Break
- Incident Command Post
- Drop Point
- Hot Spot - Spot Fire
- 🌿 Water Development or Draft Site
- 📶 Mobile Weather Unit
- 🔊 Repeater
- 🔴 Uncontained
- 🟢 Completed Burnout
- ⊗ Completed Dozer Line
- Completed Hand Line
- Completed Road as Line
- ⊗ Planned Dozer Line
- Planned Hand Line
- Planned Road as Line
- ⚡ Aerial Hazard
- Direct Protection Areas by Agency
  - 🟡 USFS
- Surface Management by Agency
  - 🟠 Bureau of Indian Affairs (BIA)
  - 🟢 US Forest Service (USFS)



California Interagency Incident Management Team  
1:16,384  
Datum: North American 1983