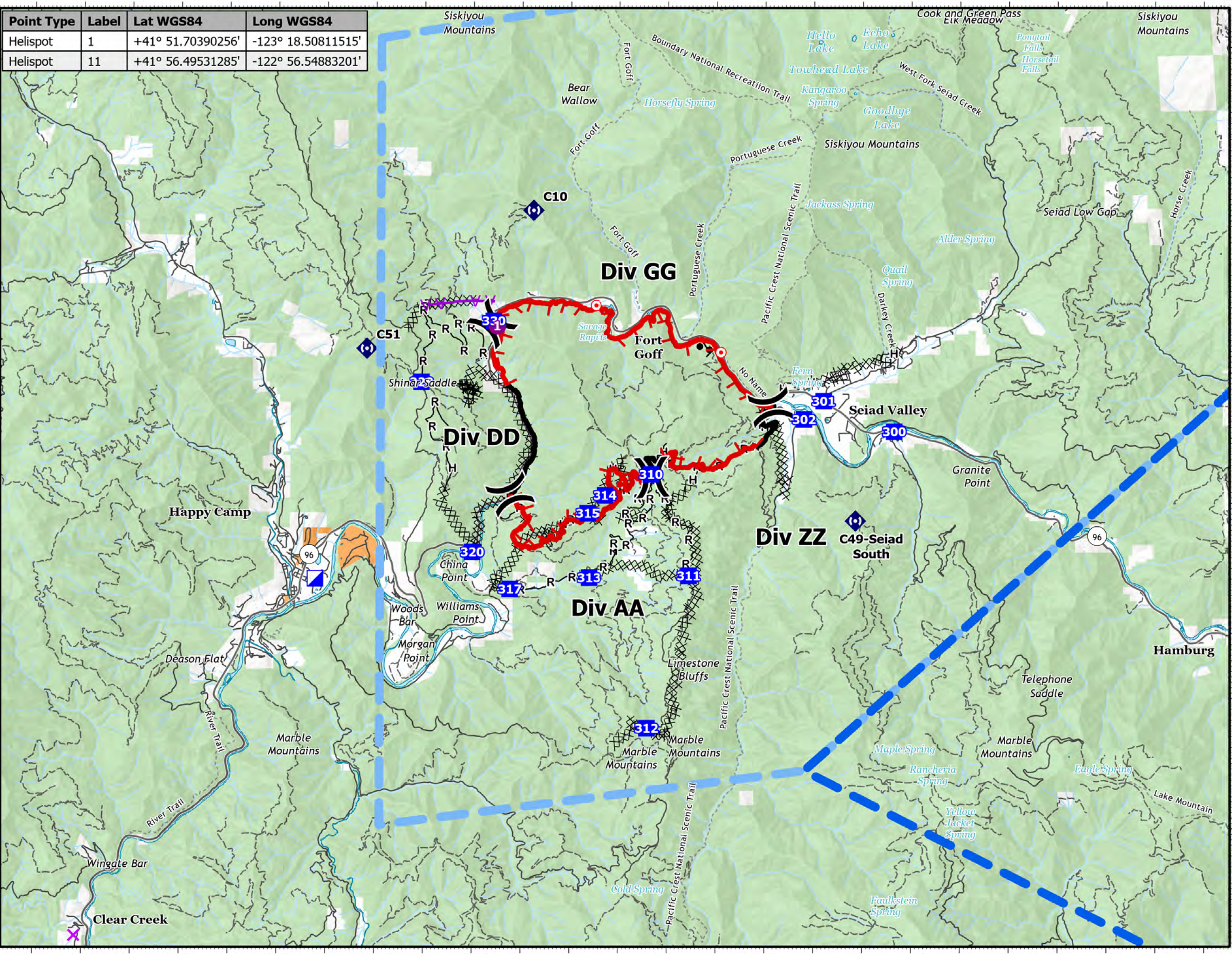


Point Type	Label	Lat WGS84	Long WGS84
Helispot	1	+41° 51.70390256'	-123° 18.50811515'
Helispot	11	+41° 56.49531285'	-122° 56.54883201'

Pilot Map

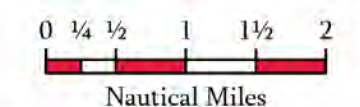
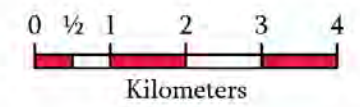
Yeti Fire
 CA-KNF-006200
 August 7, 2022
 7,870 acres on 8/6 at 21:08



- Intersection Points
- TFR: 2/4959
- TFR: 2/4960
- Helispot
- Division Break
- Incident Command Post
- Drop Point
- Hot Spot - Spot Fire
- Repeater
- Contained
- Uncontained
- Completed Burnout
- Completed Dozer Line
- Completed Hand Line
- Completed Road as Line
- Aerial Hazard

Surface Management by Agency

- Bureau of Indian Affairs (BIA)
- US Forest Service (USFS)



1:100,000
 Datum: North American 1983

