

Operations Map








Alex Fire

CA-KNF-006290


August 8, 2022

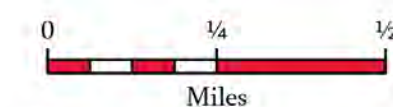
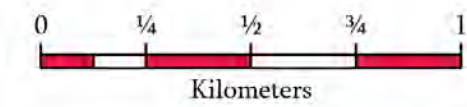
151 acres on 8/7 at 21:08

IR Points

-  IR Point
-  Helispot
-  Lookout
-  Contained
-  Uncontained
-  Completed Hand Line
-  IR Heat Perimeter

Surface Management by Agency

-  US Forest Service (USFS)



1:18,000

Datum: North American 1983

