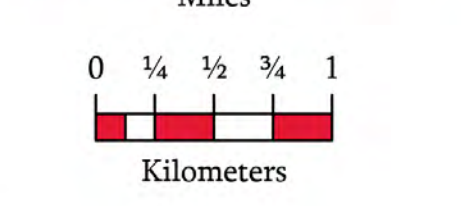
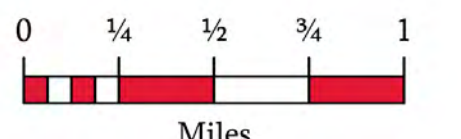





- Aerial Hazard
  - Helispot
  - Division Break
  - Incident Command Post
  - Drop Point
  - Hot Spot - Spot Fire
  - Water Development or Draft Site
  - Stream Crossing
  - Fence - Cut/Damaged
  - Dozer Push
  - Mobile Weather Unit
  - Repeater
  - Pump
  - Water Tank
  - IR Isolated Heat Source
  - Contained
  - Uncontained
  - Completed Burnout
  - Completed Dozer Line
  - Completed Hand Line
  - Completed Road as Line
  - Planned Dozer Line
  - Planned Hand Line
  - Planned Road as Line
  - Road Repair
  - Aerial Hazard
  - IR Intense Heat
  - IR Scattered Heat
  - Structures
- Transportation
- Local Connector
  - Local Road
  - 4WD
- Surface Management by Agency
- Bureau of Indian Affairs (BIA)
  - US Forest Service (USFS)

1:32,000  
Datum: North American 1983