










Operations Map

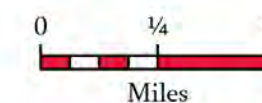
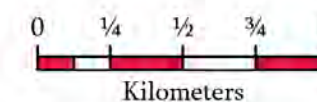
Alex Fire

CA-KNF-006290

August 12, 2022

151 acres on 8/11 at 21:37

-  Helispot
-  Drop Point
-  Camp
-  Lookout
-  Contained
-  Completed Hand Line
-  IR Heat Perimeter
-  Structures
- Surface Management by Agency
 -  US Forest Service (USFS)



1:26,000

Datum: North American 1983

