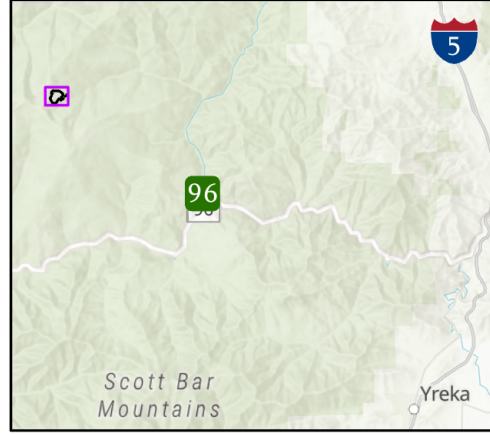


Ownership and Perimeter Map

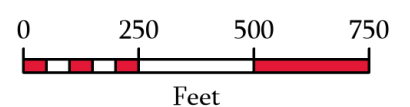
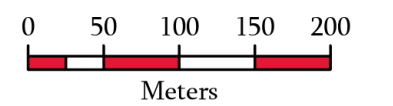
Alex Fire
CA-KNF-006290

August 13, 2022
151 acres on 8/12 at 21:24



- Contained
- Surface Management by Agency
 - US Forest Service (USFS)
 - Private

Surface Management	Acres Burned
US Forest Service	126
Private	24



1:5,000

Datum: North American 1983

