



# Ownership and Perimeter Map

## Yeti Fire



CA-KNF-006200

August 13, 2022

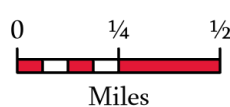
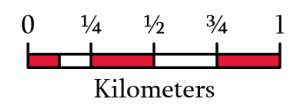
7,886 acres on 8/12 at 21:16

-  Contained
-  Uncontained

### Surface Management by Agency

-  US Forest Service (USFS)
-  Private

Surface Management	Acres Burned
US Forest Service	7,847
Private	39



1:30,000

Datum: North American 1983

