































Yeti: 90% Containment

-  Aerial Hazard
-  Helispot
-  Division Break
-  Incident Command Post
-  Drop Point
-  Hot Spot - Spot Fire
-  Water Development or Draft Site
-  Mobile Weather Unit
-  Repeater
-  Other Property
-  Pump
-  Water Tank
-  Contained
-  Uncontained
-  Completed Burnout
-  Completed Dozer Line
-  Completed Hand Line
-  Completed Road as Line
-  Repair Line
-  Road Repair
-  Aerial Hazard
-  IR Isolated Heat Source
-  IR Scattered Heat
-  Structures
-  Transportation
-  Local Connector
-  Local Road
-  4WD
-  Surface Management by Agency
-  Bureau of Indian Affairs (BIA)
-  US Forest Service (USFS)

