


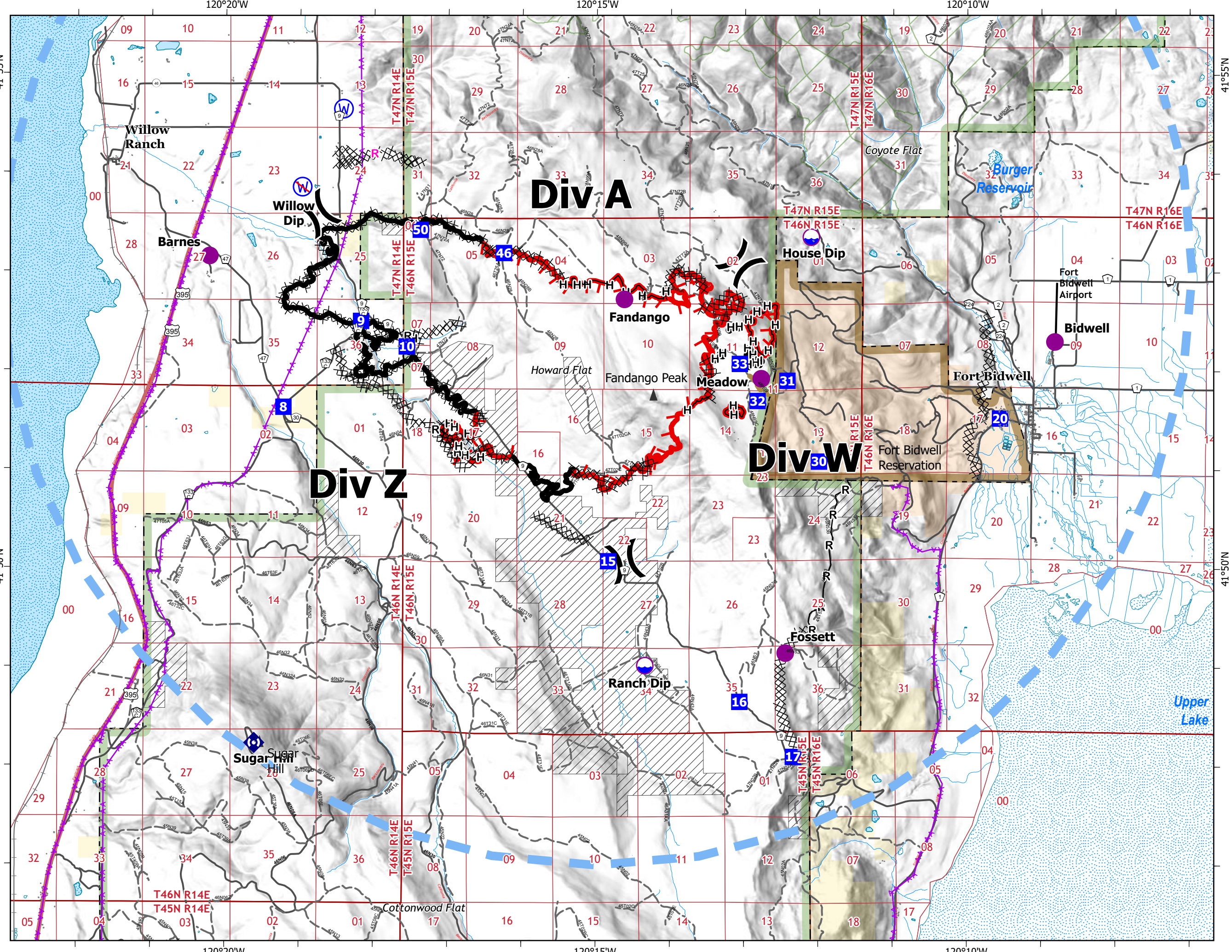

# Pilot

Barnes Fire  
CA-MDF-000896  
September 13, 2022

Perimeter as of 9/11/2022 @ 1939



- Dip Site
- Helispot
- Division Break
- Drop Point
- Repeater
- Water Source
- Restricted Water Source
- Completed Dozer Line
- Completed Hand Line
- Completed Road as Line
- Planned Road as Line
- Road Repair
- Temporary Flight Restriction
- Contained Fire Edge
- Uncontained Fire Edge
- Aerial Hazard
- Inventoried Roadless Area
- Railroad
- Forest Service
- Secondary Hwy
- Local Road
- 4WD
- Modoc National Forest
- Fort Bidwell Reservation
- Runway
- Private Land w/in Forest Bdy.



| <b>FC Point Type</b>    | <b>Label</b> | <b>Comments</b> | <b>Latitude WGS84 DDM</b> | <b>Longitude WGS84 DDM</b> |
|-------------------------|--------------|-----------------|---------------------------|----------------------------|
| Dip Site                | House Dip    |                 | 41° 53.355' N             | 120° 12.107' W             |
| Dip Site                | Ranch Dip    |                 | 41° 49.017' N             | 120° 14.340' W             |
| Drop Point              | 10           |                 | 41° 52.240' N             | 120° 17.560' W             |
| Drop Point              | 15           |                 | 41° 50.073' N             | 120° 14.837' W             |
| Drop Point              | 16           |                 | 41° 48.653' N             | 120° 13.065' W             |
| Drop Point              | 17           |                 | 41° 48.097' N             | 120° 12.342' W             |
| Drop Point              | 20           |                 | 41° 51.524' N             | 120° 09.558' W             |
| Drop Point              | 30           |                 | 41° 51.085' N             | 120° 11.999' W             |
| Drop Point              | 31           |                 | 41° 51.902' N             | 120° 12.426' W             |
| Drop Point              | 32           |                 | 41° 51.697' N             | 120° 12.828' W             |
| Drop Point              | 33           |                 | 41° 52.072' N             | 120° 13.068' W             |
| Drop Point              | 46           |                 | 41° 53.188' N             | 120° 16.253' W             |
| Drop Point              | 50           |                 | 41° 53.421' N             | 120° 17.376' W             |
| Drop Point              | 8            |                 | 41° 51.626' N             | 120° 19.221' W             |
| Drop Point              | 9            |                 | 41° 52.497' N             | 120° 18.177' W             |
| Helispot                | Barnes       |                 | 41° 53.154' N             | 120° 20.221' W             |
| Helispot                | Bidwell      |                 | 41° 52.300' N             | 120° 08.820' W             |
| Helispot                | Fandango     |                 | 41° 52.722' N             | 120° 14.625' W             |
| Helispot                | Fossett      |                 | 41° 49.147' N             | 120° 12.448' W             |
| Helispot                | Meadow       |                 | 41° 51.923' N             | 120° 12.778' W             |
| Restricted Water Source | Willow Dip   |                 | 41° 53.853' N             | 120° 18.971' W             |
| Water Source            |              |                 | 41° 54.644' N             | 120° 18.418' W             |