


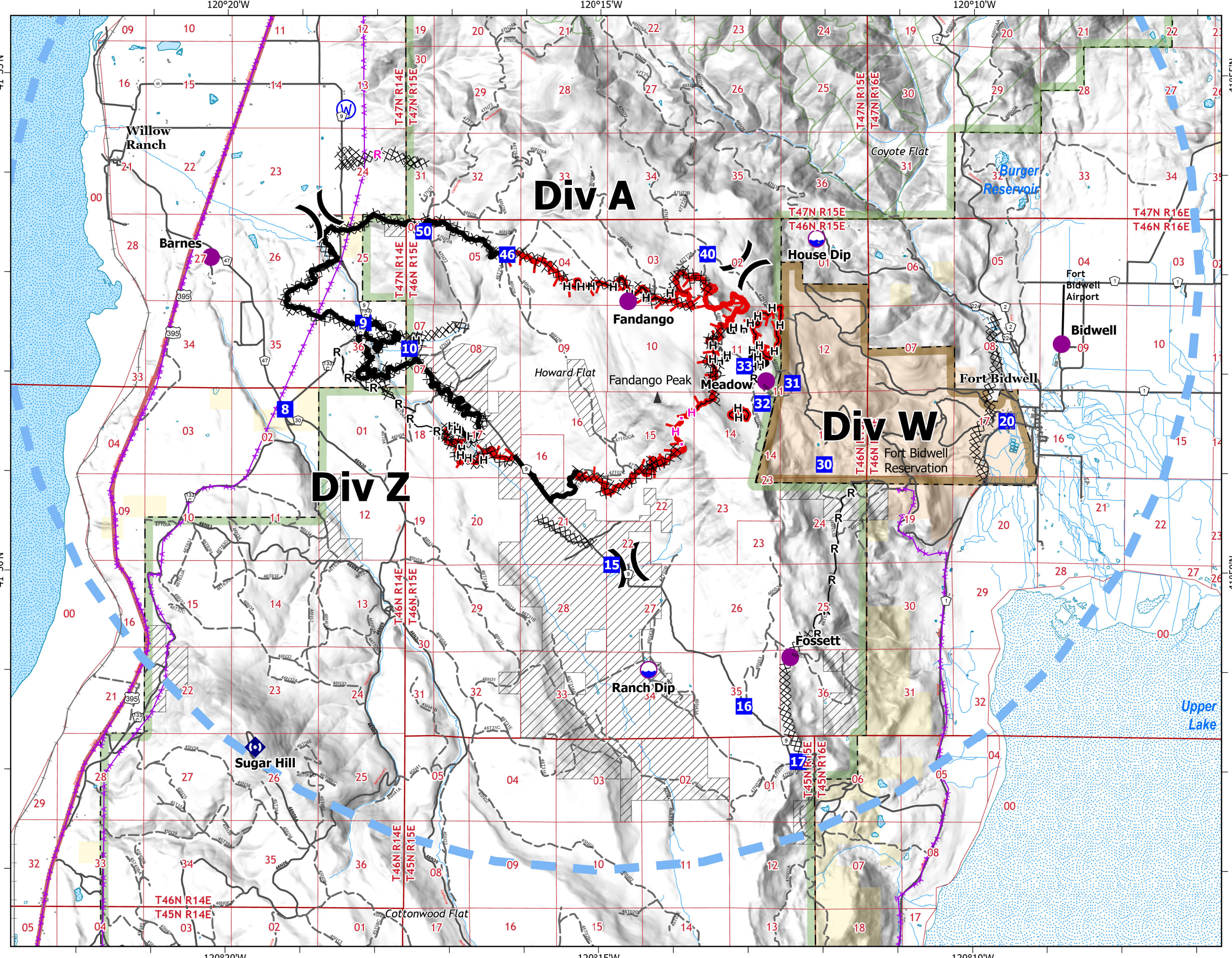

Pilot

Barnes Fire
CA-MDF-000896
September 14, 2022

Perimeter as of 9/13/2022 @ 1318



- Dip Site
- Helispot
- Division Break
- Drop Point
- Repeater
- Water Source
- Completed Dozer Line
- Completed Hand Line
- Completed Road as Line
- Planned Hand Line
- Planned Road as Line
- Temporary Flight Restriction
- Contained Fire Edge
- Uncontained Fire Edge
- Aerial Hazard
- Inventoried Roadless Area
- Railroad
- Secondary Hwy
- Local Road
- 4WD
- Modoc National Forest
- Fort Bidwell Reservation
- Runway
- Private Land w/in Forest Bdy.



FC Point Type	Label	Latitude WGS84 DDM	Longitude WGS84 DDM	Elevation (Feet)	Comments
Dip Site	House Dip	41° 53.355' N	120° 12.106' W	5650	
Dip Site	Ranch Dip	41° 49.017' N	120° 14.339' W	5220	
Drop Point	10	41° 52.240' N	120° 17.559' W	5120	
Drop Point	15	41° 50.072' N	120° 14.836' W		
Drop Point	16	41° 48.652' N	120° 13.064' W		
Drop Point	17	41° 48.097' N	120° 12.341' W		
Drop Point	20	41° 51.524' N	120° 09.558' W	4600	
Drop Point	30	41° 51.085' N	120° 11.998' W		
Drop Point	31	41° 51.902' N	120° 12.425' W		
Drop Point	32	41° 51.697' N	120° 12.827' W		
Drop Point	33	41° 52.072' N	120° 13.067' W		
Drop Point	40	41° 53.198' N	120° 13.564' W		
Drop Point	46	41° 53.187' N	120° 16.252' W	6300	
Drop Point	50	41° 53.421' N	120° 17.375' W	6160	
Drop Point	8	41° 51.625' N	120° 19.220' W	5210	
Drop Point	9	41° 52.497' N	120° 18.177' W		
Helispot	Barnes	41° 53.154' N	120° 20.220' W	4910	
Helispot	Bidwell	41° 52.300' N	120° 08.819' W	4460	
Helispot	Fandango	41° 52.722' N	120° 14.625' W	7420	
Helispot	Fossett	41° 49.147' N	120° 12.447' W	6320	
Helispot	Meadow	41° 51.923' N	120° 12.778' W	7050	
Water Source		41° 54.644' N	120° 18.417' W		