





<b>Assignment Breaks</b>	<b>FCode</b>	<b>Representation: ownership</b>
X Division Break	Stream / River	CA Dept. of Parks and Recreation
II Branch Break	Wash	CA Dept. of Fish and Wildlife
<b>Logistics</b>	<b>Type</b>	Other State Lands
Drop Point	Stream/River	National Park Service
<b>Communications</b>	Canal/Ditch	USDA Forest Service
Repeater		Bureau of Reclamation
FCode		Bureau of Land Management
Lake / Pond		US Fish and Wildlife Service
		Bureau of Indian Affairs
		Department of Defense
		Other Federal Lands
		CA Dept. of Forestry and Fire Protection

<b>Road Class</b>	<b>Warning</b>
Highways	Evacuation Order
Local Roads	Advisory
Gravel Roads	
Dirt Roads	
Trails	
Building Footprints	

**OPERATIONS**  
 NORTH  
 2022 SRF Lightning Complex  
 CA-SRF-000620  
 8/8/2022

0 1/4 1 1 1/4 2 Miles  
 1:24,000  
 Map Updated: 8/8/2022 12:49