





Assignment Breaks	Reservoir	CA Dept. of Parks and Recreation	Warning
X Division Break	FCode	CA Dept. of Fish and Wildlife	Evacuation Order
II Branch Break	Stream / River	Other State Lands	Advisory
Logistics	Type	National Park Service	Road Class
Drop Point	Stream/River	USDA Forest Service	Highways
Communications	Representation: ownership	Bureau of Reclamation	Local Roads
Repeater	US Government	Bureau of Land Management	Gravel Roads
FCode	Non-Profit Conservancies and Trusts	Bureau of Indian Affairs	Dirt Roads
Lake / Pond	CA Dept. of Forestry and Fire Protection	Department of Defense	Trails
Lake / Pond (Intermittent)	Other Federal Lands	BuildingFootprints	

OPERATIONS
 SOUTH
 2022 SRF Lightning Complex
 CA-SRF-000620
 8/8/2022

0 1/4 1 1 1/4 2 Miles
 1:24,000
 Map Updated: 8/8/2022 1:03 AM