

# IAP 2022 SRF Lightning Complex

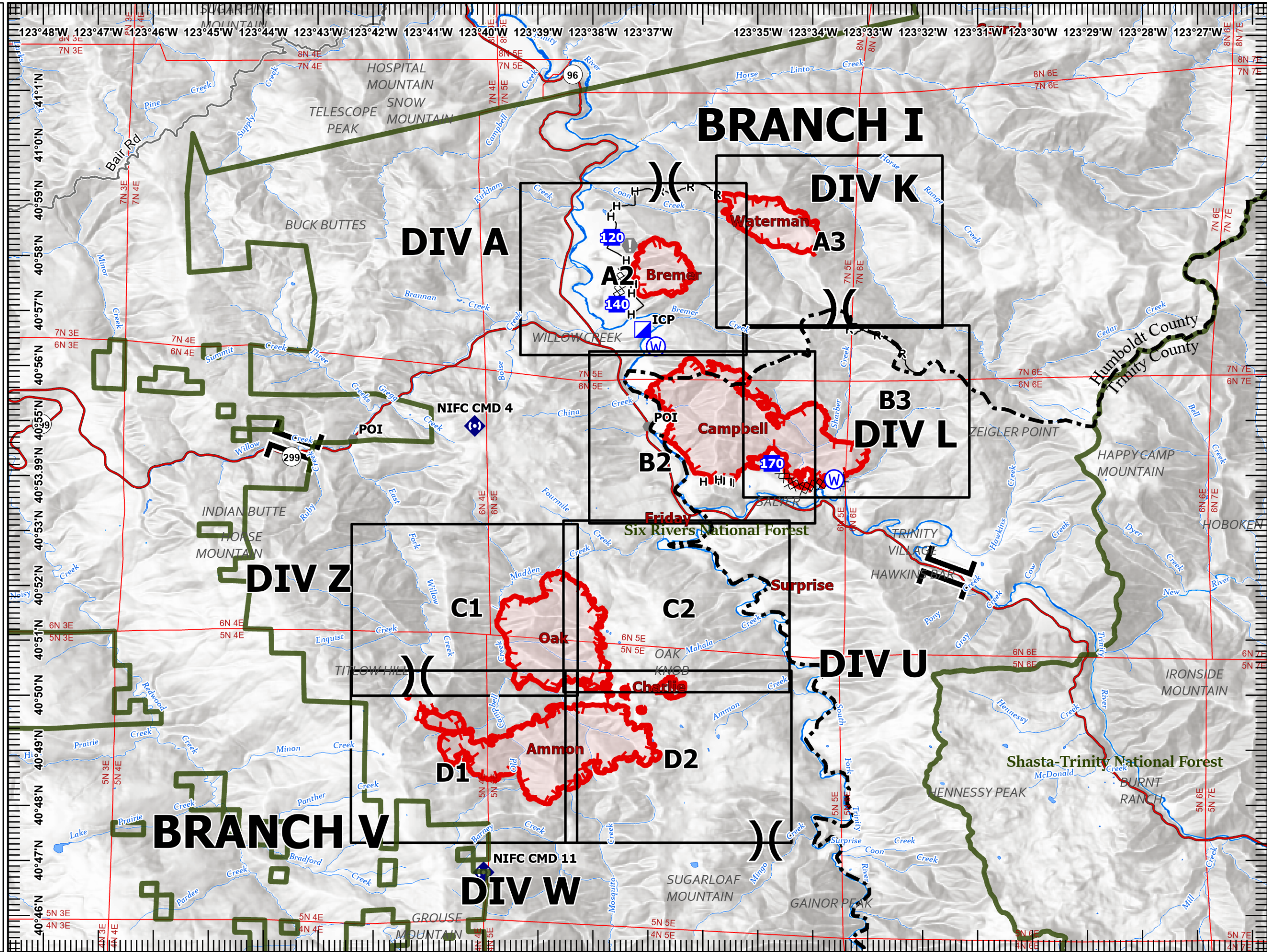
CA-SRF-000620  
8/9/2022

Page: Index

- Division Break
- Branch Break
- Incident Command Post
- Drop Point
- Value at Risk
- Other
- Repeater
- Water Source
- Uncontained
- Completed Dozer Line
- Completed Hand Line
- Completed Road as Line
- Wildfire Daily Fire Perimeter
- County Boundary
- Forest Administrative Boundary














Miles  
0 1/4 2 1/2  
1:120,000  
Last Updated  
8/9/2022  
00:33

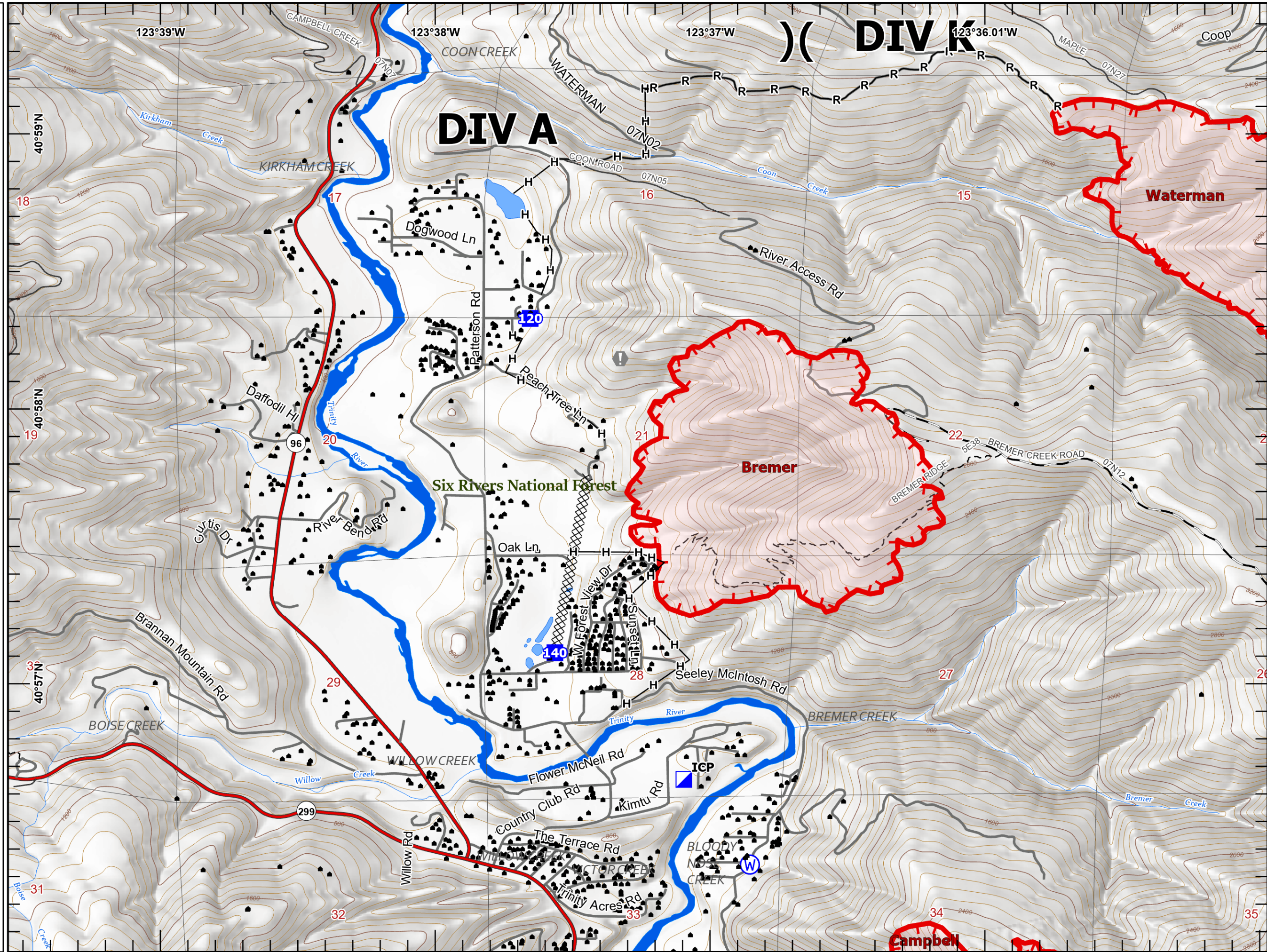
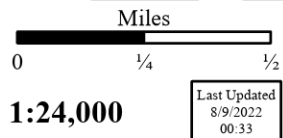


# IAP 2022 SRF Lightning Complex

CA-SRF-000620  
8/9/2022

Page: A2








-  Division Break
-  Incident Command Post
-  Drop Point
-  Value at Risk
-  Water Source
-  Uncontained
-  Completed Dozer Line
-  Completed Hand Line
-  Completed Road as Line
-  Wildfire Daily Fire Perimeter
-  County Boundary
-  Forest Administrative Boundary
-  BuildingFootprints

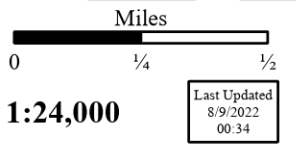
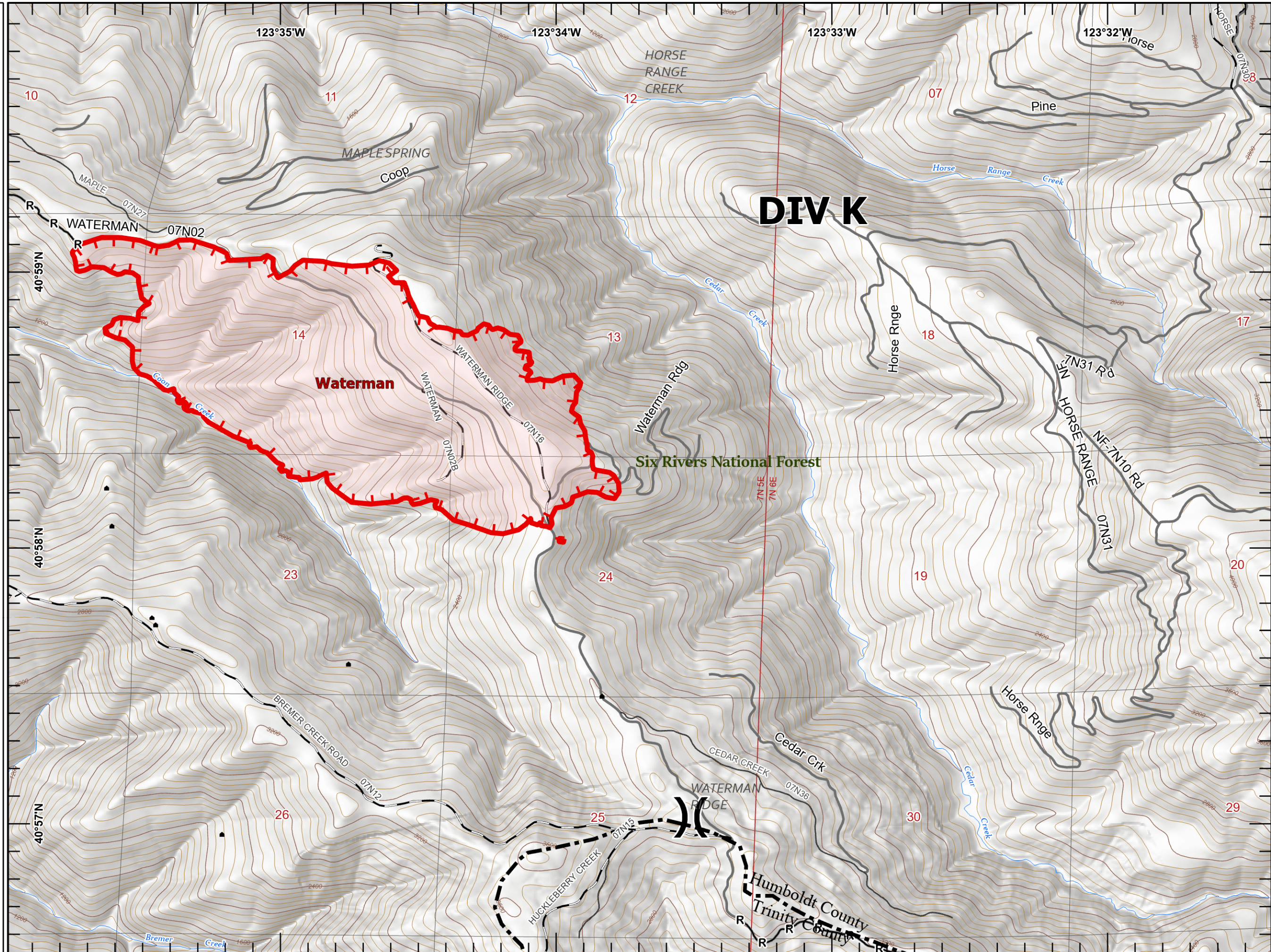


# IAP 2022 SRF Lightning Complex

CA-SRF-000620  
8/9/2022

Page: A3











-  Division Break
-  Uncontained
-  Completed Road as Line
-  Wildfire Daily Fire Perimeter
-  County Boundary
-  Forest Administrative Boundary
-  BuildingFootprints

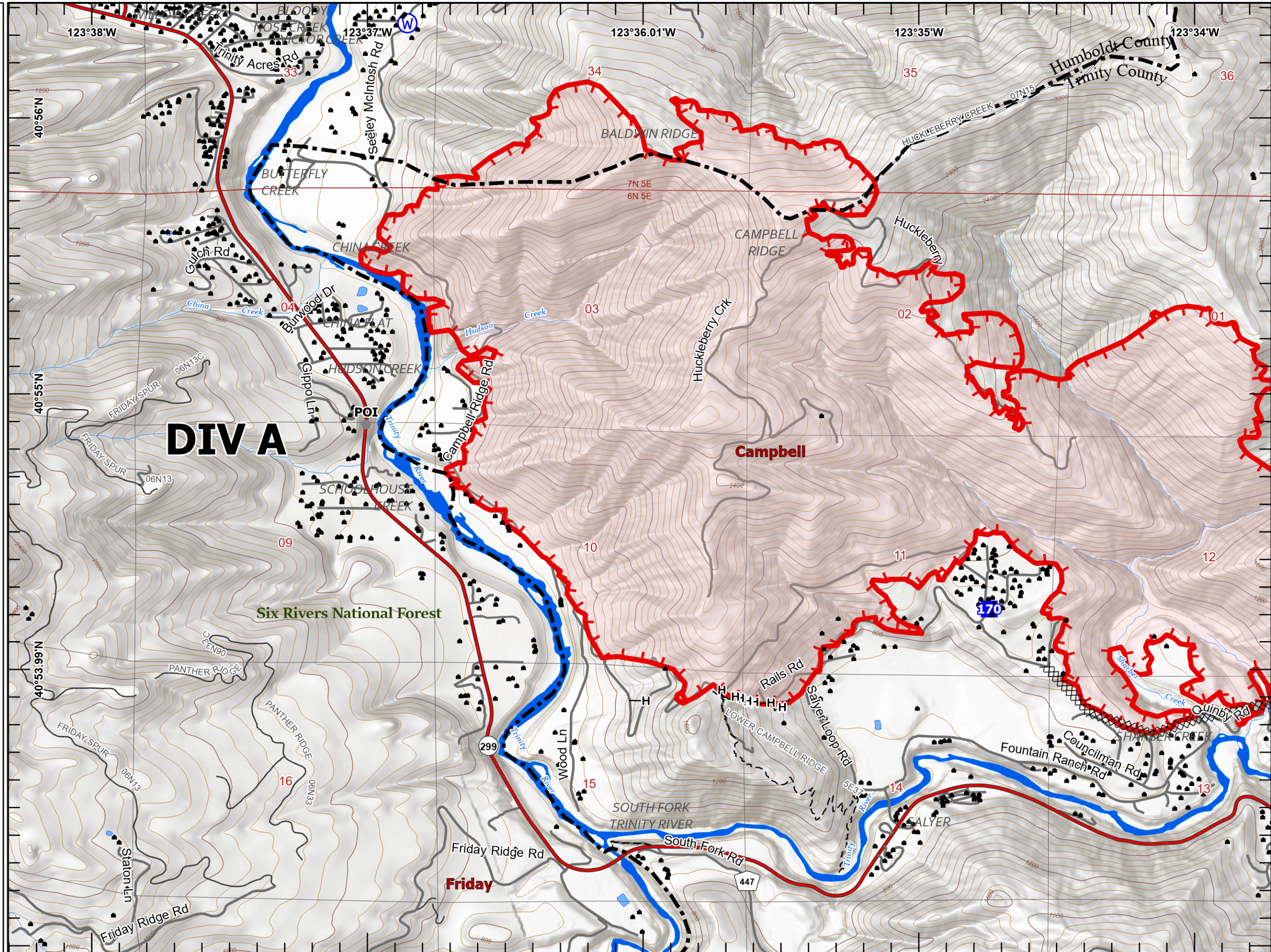


# IAP 2022 SRF Lightning Complex

CA-SRF-000620  
8/9/2022

Page: B2

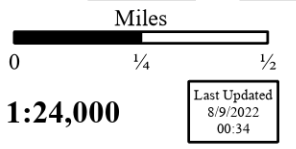
-  Drop Point
-  Other
-  Water Source
-  Uncontained
-  Completed Dozer Line
-  Completed Hand Line
-  Wildfire Daily Fire Perimeter
-  County Boundary
-  Forest Administrative Boundary
-  BuildingFootprints



## DIV A

Campbell









Friday

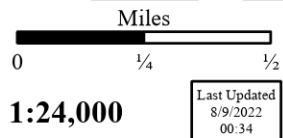
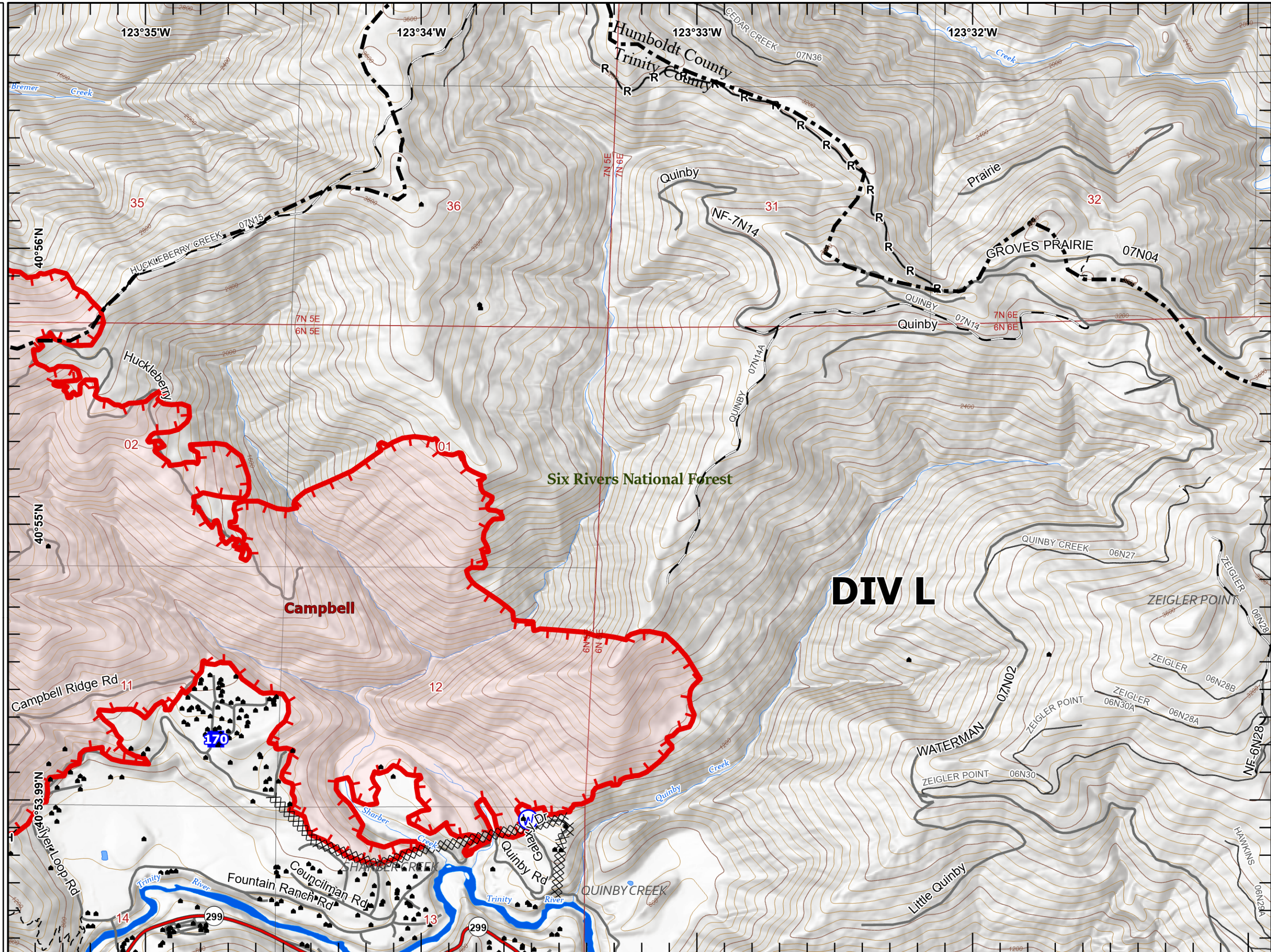


# IAP 2022 SRF Lightning Complex

CA-SRF-000620  
8/9/2022

Page: B3

-  Drop Point
-  Water Source
-  Uncontained
-  Completed Dozer Line
-  Completed Hand Line
-  Completed Road as Line
-  Wildfire Daily Fire Perimeter
-  County Boundary
-  Forest Administrative Boundary
-  BuildingFootprints


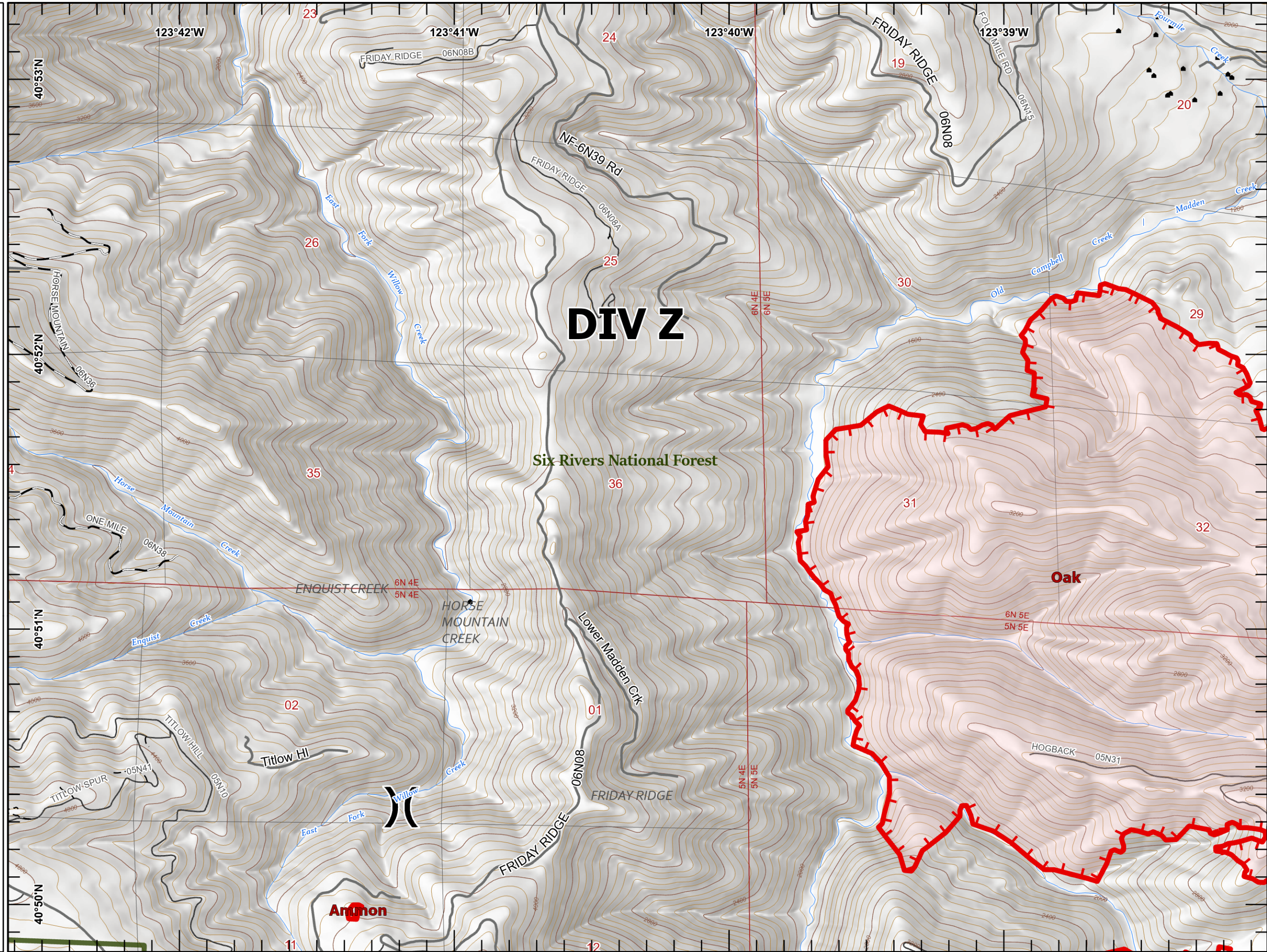


# IAP 2022 SRF Lightning Complex

CA-SRF-000620  
8/9/2022

Page: C1

- ( ) Division Break
- ▬ Uncontained
- ▬ Wildfire Daily Fire Perimeter
- ▬ County Boundary
- ▬ Forest Administrative Boundary
- BuildingFootprints



1:24,000






Last Updated  
8/9/2022  
00.34

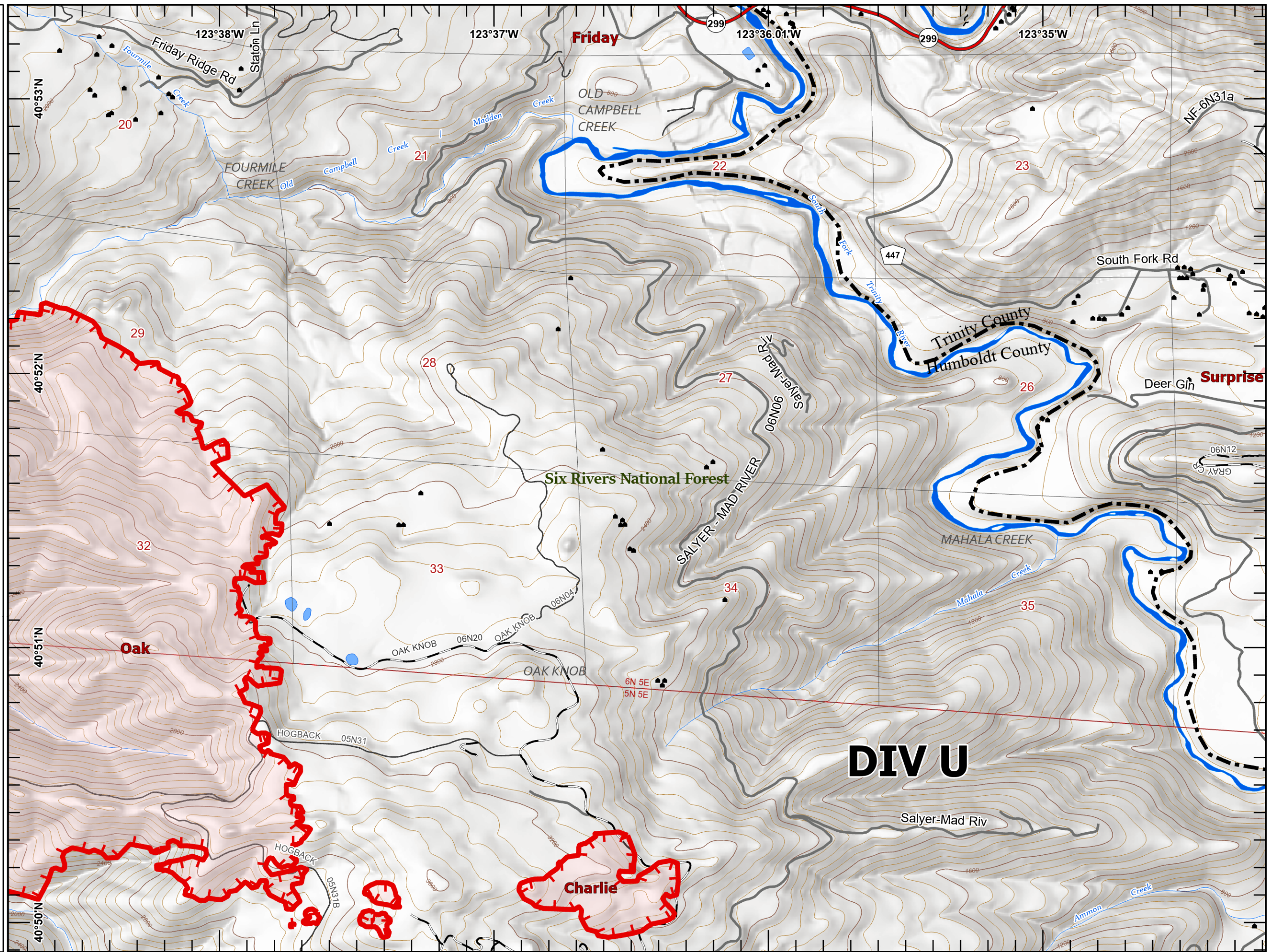


# IAP 2022 SRF Lightning Complex

CA-SRF-000620  
8/9/2022

Page: C2

-  Uncontained
-  Wildfire Daily Fire Perimeter
-  County Boundary
-  Forest Administrative Boundary
-  BuildingFootprints



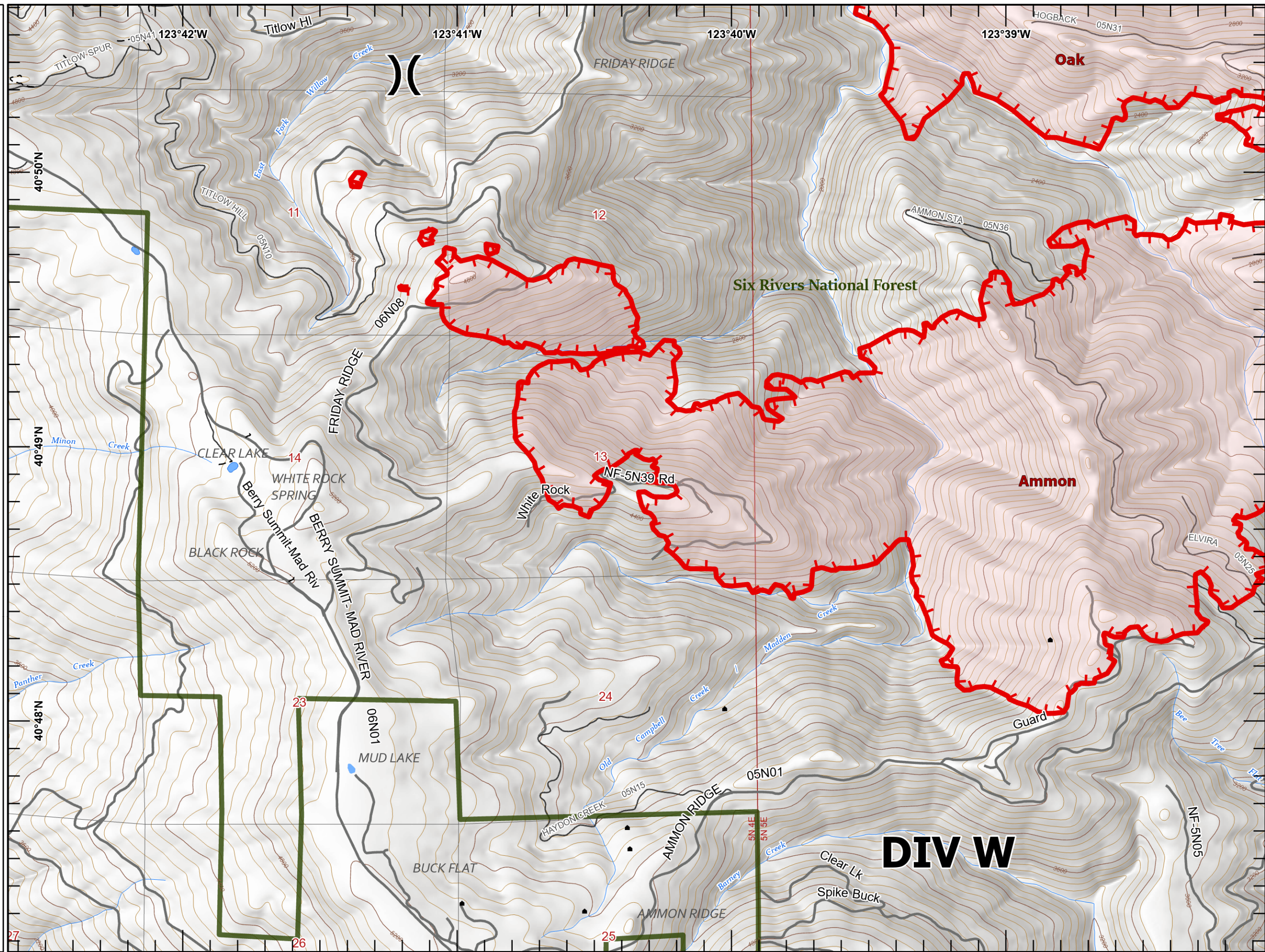

Miles  
0 1/4 1/2  
1:24,000  
Last Updated  
8/9/2022  
00.35

# IAP 2022 SRF Lightning Complex

CA-SRF-000620  
8/9/2022

Page: D1

- ( ) Division Break
- ▬ Uncontained
- ▬ Wildfire Daily Fire Perimeter
- ▬ County Boundary
- ▬ Forest Administrative Boundary
- BuildingFootprints






# IAP 2022 SRF Lightning Complex

CA-SRF-000620  
8/9/2022

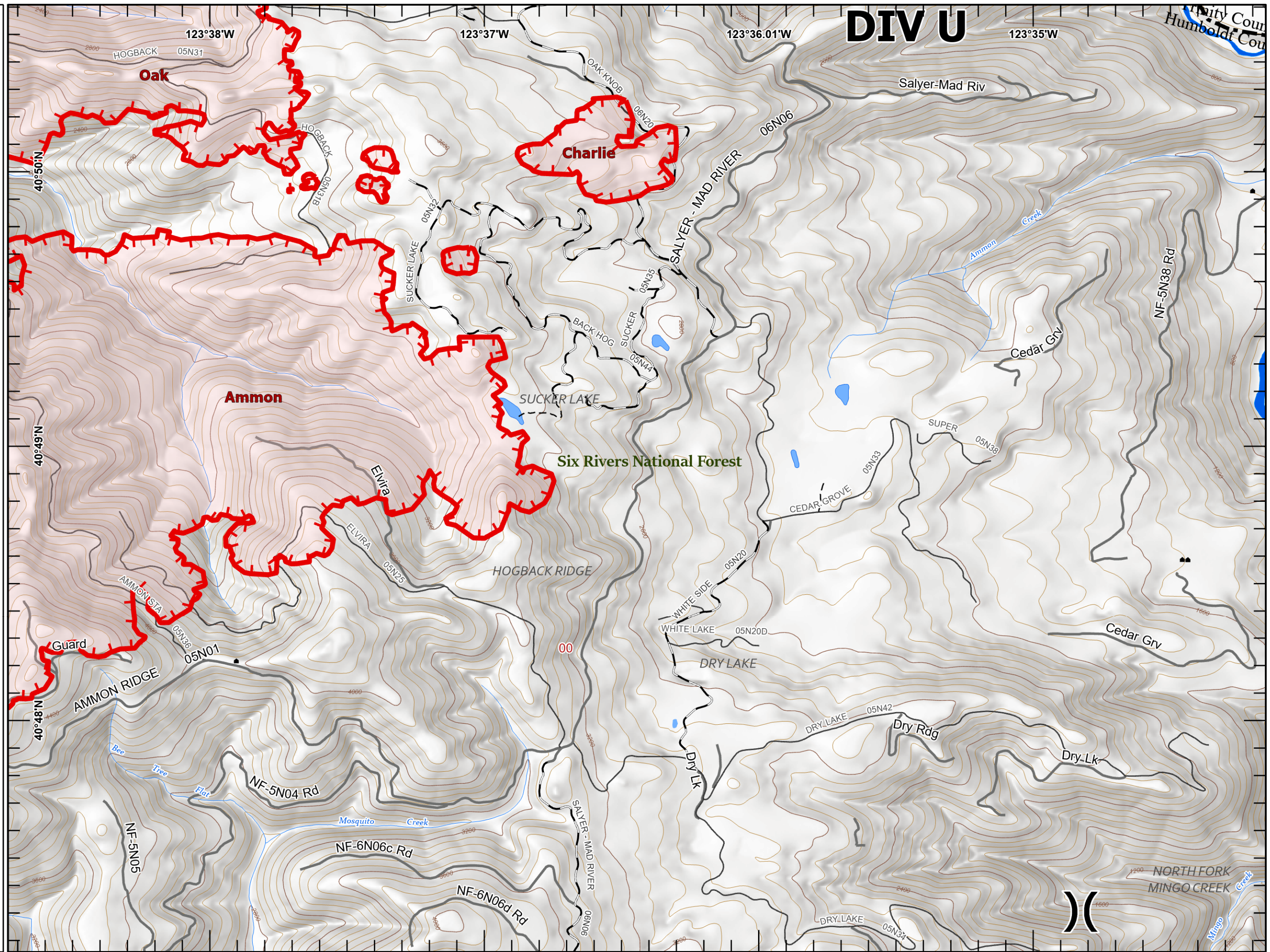
Page: D2

- ( ) Division Break
- ▬ Uncontained
- ▭ Wildfire Daily Fire Perimeter
- ▭ County Boundary
- ▭ Forest Administrative Boundary
- BuildingFootprints



1:24,000

Last Updated  
8/9/2022  
00.35



# DIV U

Humboldt County  
Unity County