










- | | | | |
|---|--|---|---|
| <ul style="list-style-type: none"> Water Tank Division Break Drop Point Value at Risk Other Water Source Completed Burnout Completed Dozer Line Completed Hand Line | <ul style="list-style-type: none"> Completed Road as Line Planned Burnout Planned Hand Line Planned Road as Line Management Action Point Other Wildfire Daily Fire Perimeter Non-Profit Conservancies and Trusts | <ul style="list-style-type: none"> CA Dept. of Forestry and Fire Protection CA Dept. of Parks and Recreation CA Dept. of Fish and Wildlife Other State Lands National Park Service USDA Forest Service Bureau of Reclamation Bureau of Land Management US Fish and Wildlife Service | <ul style="list-style-type: none"> Bureau of Indian Affairs Department of Defense Other Federal Lands SPI Humboldt Local Roads Gravel Roads Dirt Roads Trails Building/footprints |
|---|--|---|---|

ORTHO/TOPO
 2022 SRF Lightning Complex
 CA-SRF-000620
 8/14/2022



1:9,000