









**OPERATIONS SOUTH**  
2022 SRF Lightning Complex  
CA-SRF-000620  
8/20/2022

<p><b>Accountable Property</b></p> <ul style="list-style-type: none"> <li>Pump</li> <li>Water Tank</li> </ul> <p><b>Air Operations</b></p> <ul style="list-style-type: none"> <li>Dip Site</li> <li>Helipad</li> </ul> <p><b>Assignment Breaks</b></p> <ul style="list-style-type: none"> <li>Division Break</li> <li>Branch Break</li> </ul>	<p><b>Logistics</b></p> <ul style="list-style-type: none"> <li>Drop Point</li> <li>Closure</li> <li>Staging Area</li> </ul> <p><b>Operations</b></p> <ul style="list-style-type: none"> <li>Lookout</li> </ul> <p><b>Fire</b></p> <ul style="list-style-type: none"> <li>Hot Spot - Spot Fire</li> </ul> <p><b>Reference</b></p> <ul style="list-style-type: none"> <li>Value at Risk</li> </ul>	<p><b>Communications</b></p> <ul style="list-style-type: none"> <li>Mobile Weather Unit</li> <li>Repeater</li> </ul> <p><b>Safety</b></p> <ul style="list-style-type: none"> <li>Hazard</li> </ul> <p><b>Water</b></p> <ul style="list-style-type: none"> <li>Water Source</li> </ul> <p><b>Ops Completed</b></p> <ul style="list-style-type: none"> <li>Completed Burnout</li> </ul>	<p><b>Reference</b></p> <ul style="list-style-type: none"> <li>Access or Improved Road</li> <li>Other</li> </ul> <p><b>Polygon Type</b></p> <ul style="list-style-type: none"> <li>Wildfire Daily Fire Perimeter</li> </ul> <p><b>Representation: ownership</b></p> <ul style="list-style-type: none"> <li>Local Government</li> <li>Non-Profit Conservancies and Trusts</li> <li>CA Dept. of Forestry and Fire Protection</li> <li>CA Dept. of Parks and Recreation</li> </ul>	<ul style="list-style-type: none"> <li>CA Dept. of Fish and Wildlife</li> <li>Other State Lands</li> <li>National Park Service</li> <li>USDA Forest Service</li> <li>Bureau of Reclamation</li> <li>Bureau of Land Management</li> <li>US Fish and Wildlife Service</li> <li>Bureau of Indian Affairs</li> <li>Department of Defense</li> <li>Other Federal Lands</li> <li>SPI Humboldt</li> </ul>	<p><b>Road Class</b></p> <ul style="list-style-type: none"> <li>Highways</li> <li>Local Roads</li> <li>Gravel Roads</li> <li>Dirt Roads</li> <li>Trails</li> <li>Building/Footprints</li> <li>Horse Mtn Botanic Area</li> </ul>	<p><b>SPI Trinity</b></p>
---	--	---	---	--	---	---------------------------

0 0.6 1.1 1.7 2.2 Miles

1:27,000

Map Updated: 8/19/2022 9:25