

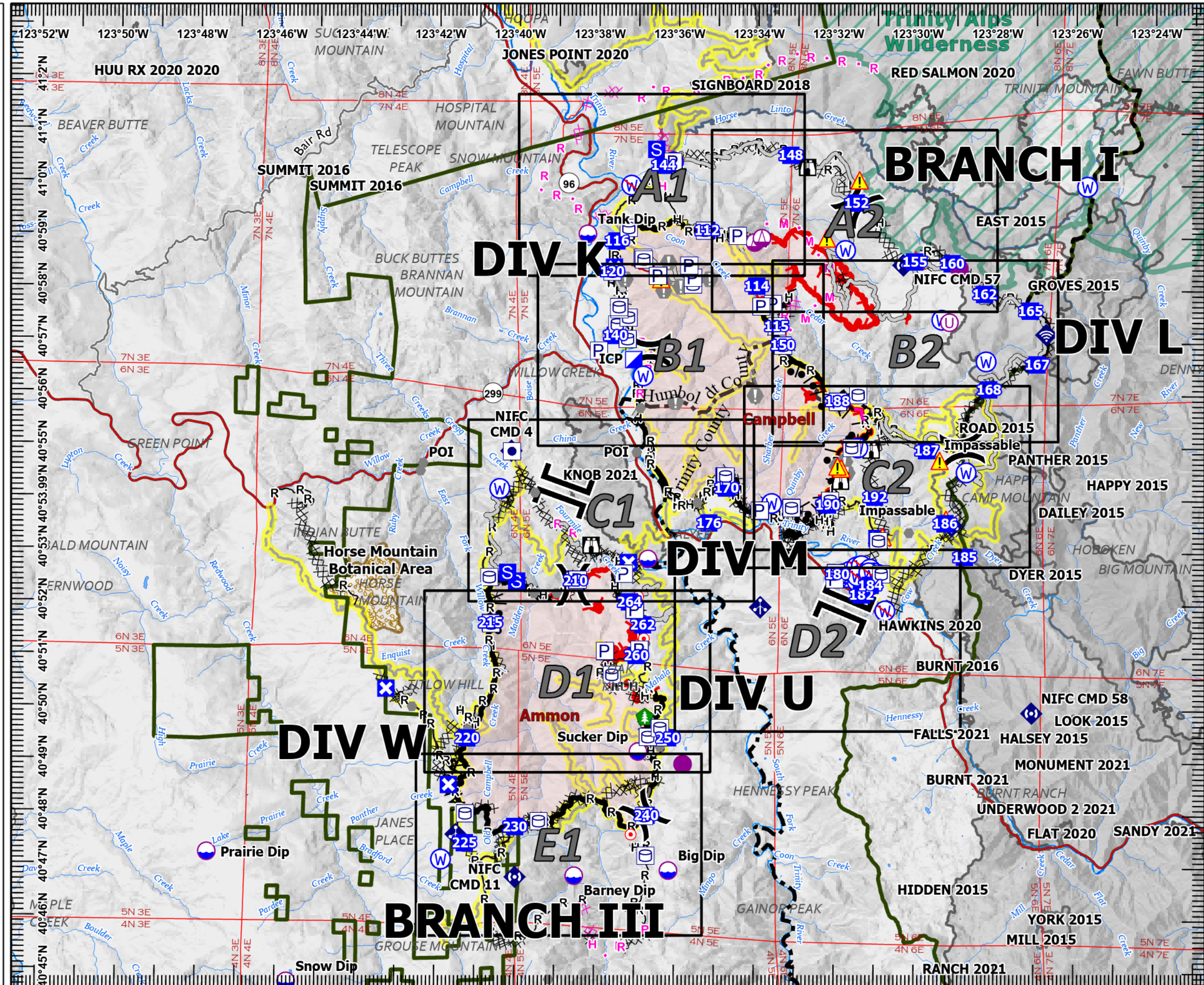
IAP 2022 SRF Lightning Complex

CA-SRF-000620

8/23/2022

Index

- | | | | |
|--|-------------------------|--|---------------------------------|
| | Other Property | | Restricted Water Source |
| | Pump | | Completed Burnout |
| | Water Tank | | Completed Dozer Line |
| | Dip Site | | Completed Fuel Break |
| | Helispot | | Completed Hand Line |
| | Slingsite | | Completed Road as Line |
| | Unimproved Landing Area | | Planned Burnout |
| | Division Break | | Planned Dozer Line |
| | Branch Break | | Planned Hand Line |
| | Incident Command Post | | Planned Mixed Construction Line |
| | Drop Point | | Planned Road as Line |
| | Closure | | Access or Improved Road |
| | Staging Area | | Other |
| | Lookout | | Road Repair |
| | Hot Spot - Spot Fire | | Contained |
| | Value at Risk | | Uncontained |
| | Other | | Other |
| | Landmark | | Prescribed Fire |
| | Hazard Tree | | Wildfire Daily Fire Perimeter |
| | Mobile Weather Unit | | Transportation Highlights |
| | Internet Access | | Fire History 2015 - 2021 |
| | Repeater | | Forest Administrative Boundary |
| | Hazard | | County Boundary |
| | Water Source | | HorseMtnBotanicArea |

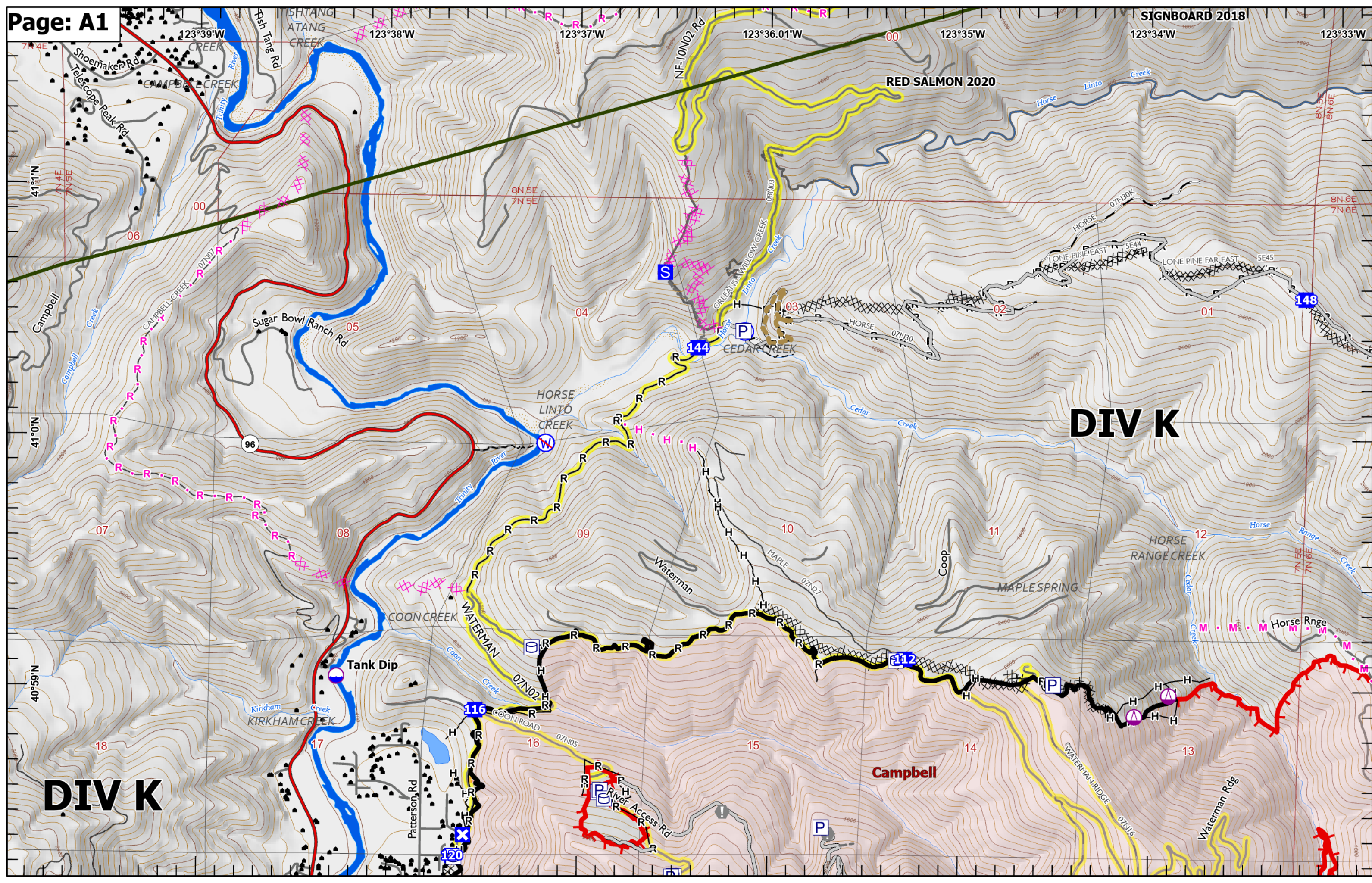


Miles

0 1 1/2 3

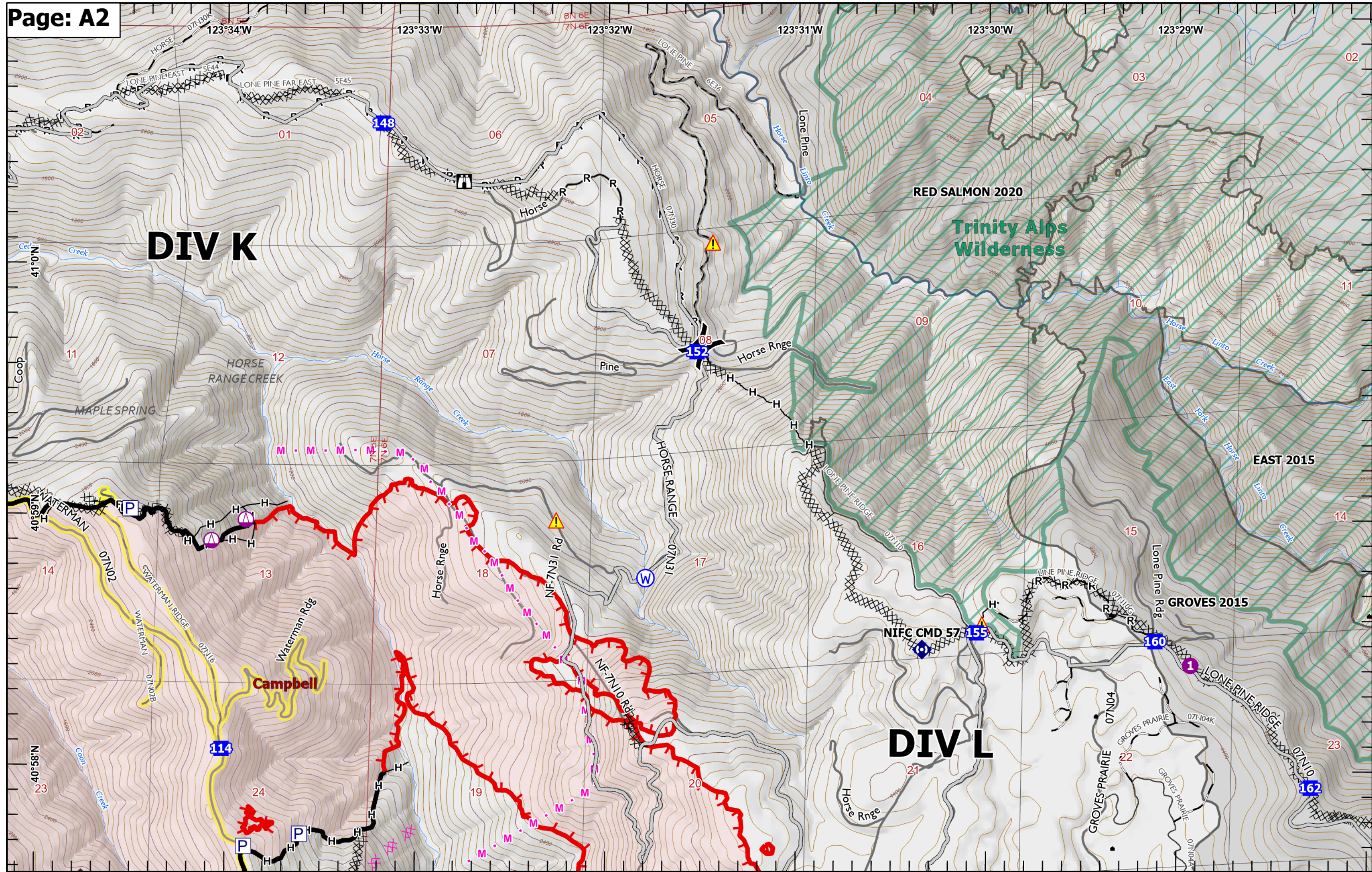
1:130,000

Last Updated
8/22/2022
23:40



DIV K

DIV K



DIV K

RED SALMON 2020

**Trinity Alps
Wilderness**

EAST 2015

GROVES 2015

DIV L

Campbell

114

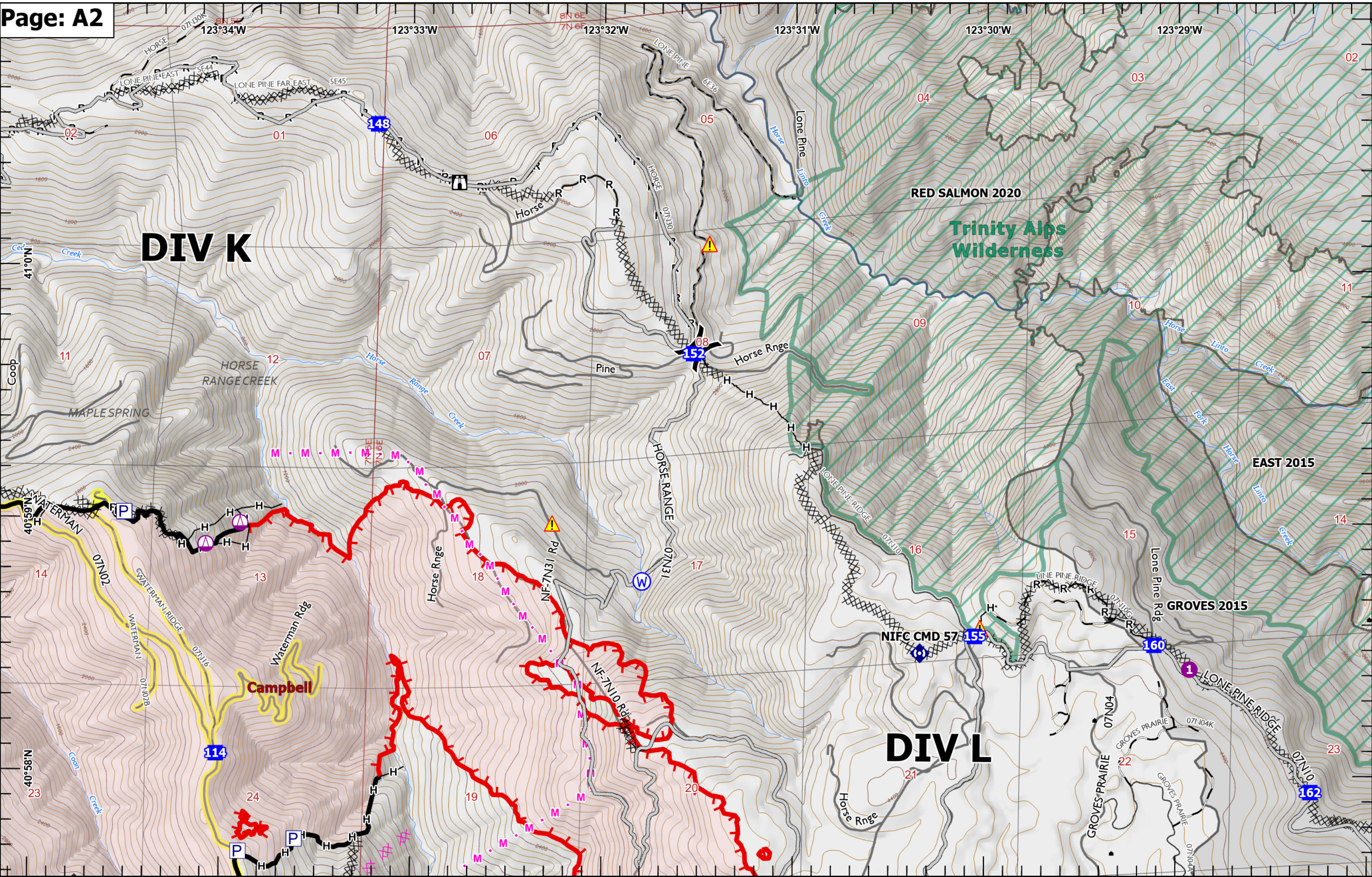
155

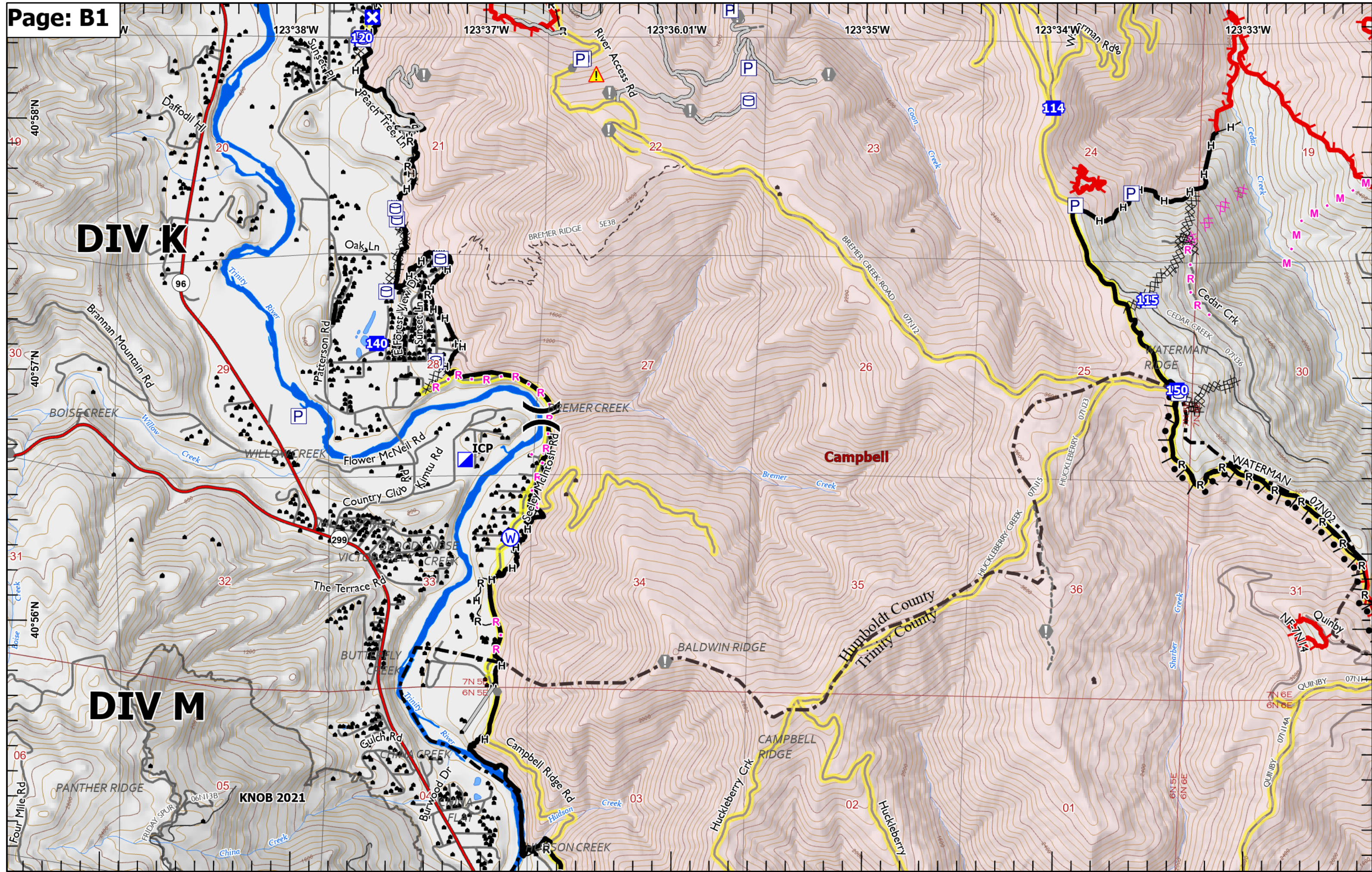
160

162

148

152





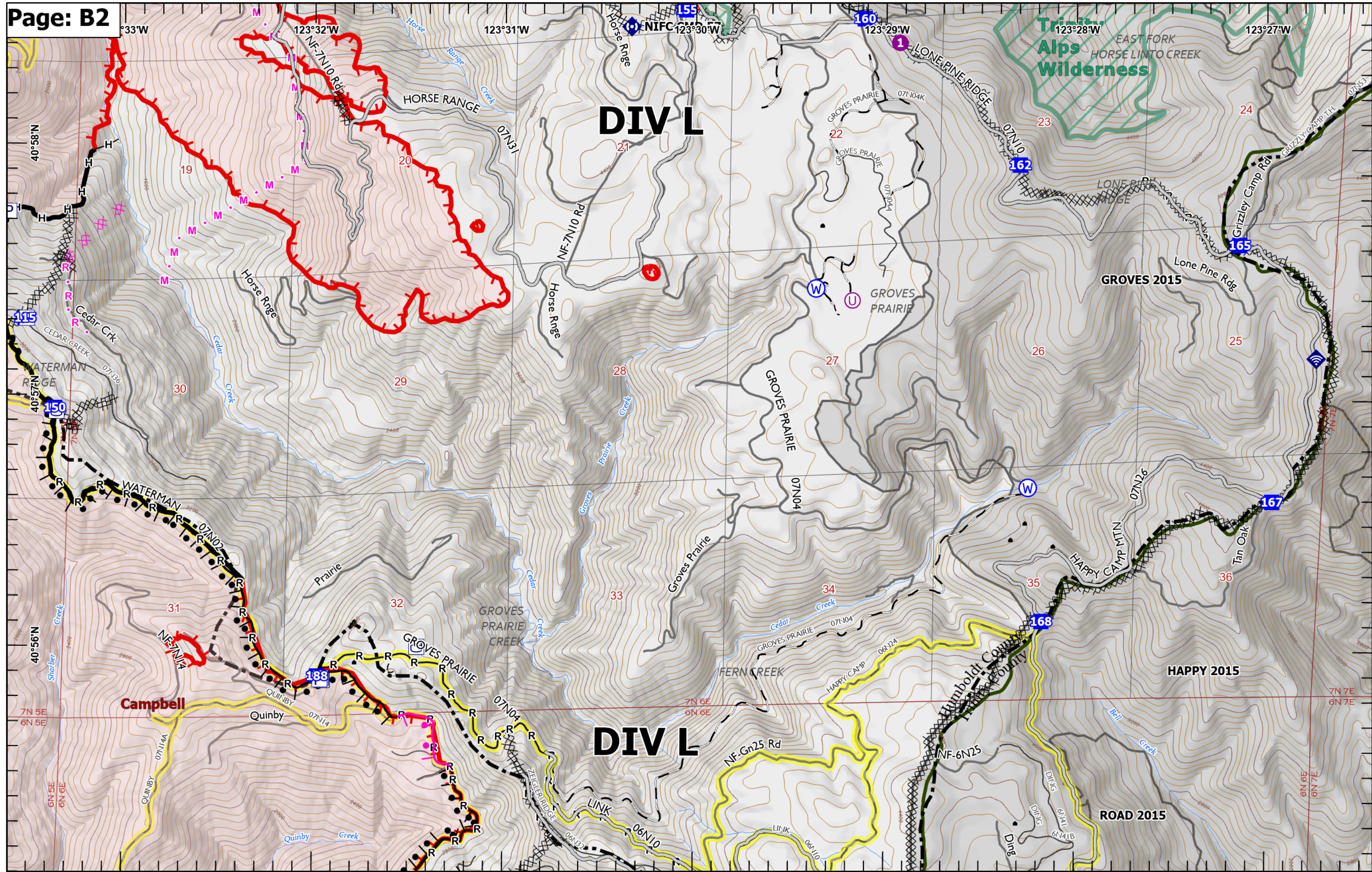
DIV K

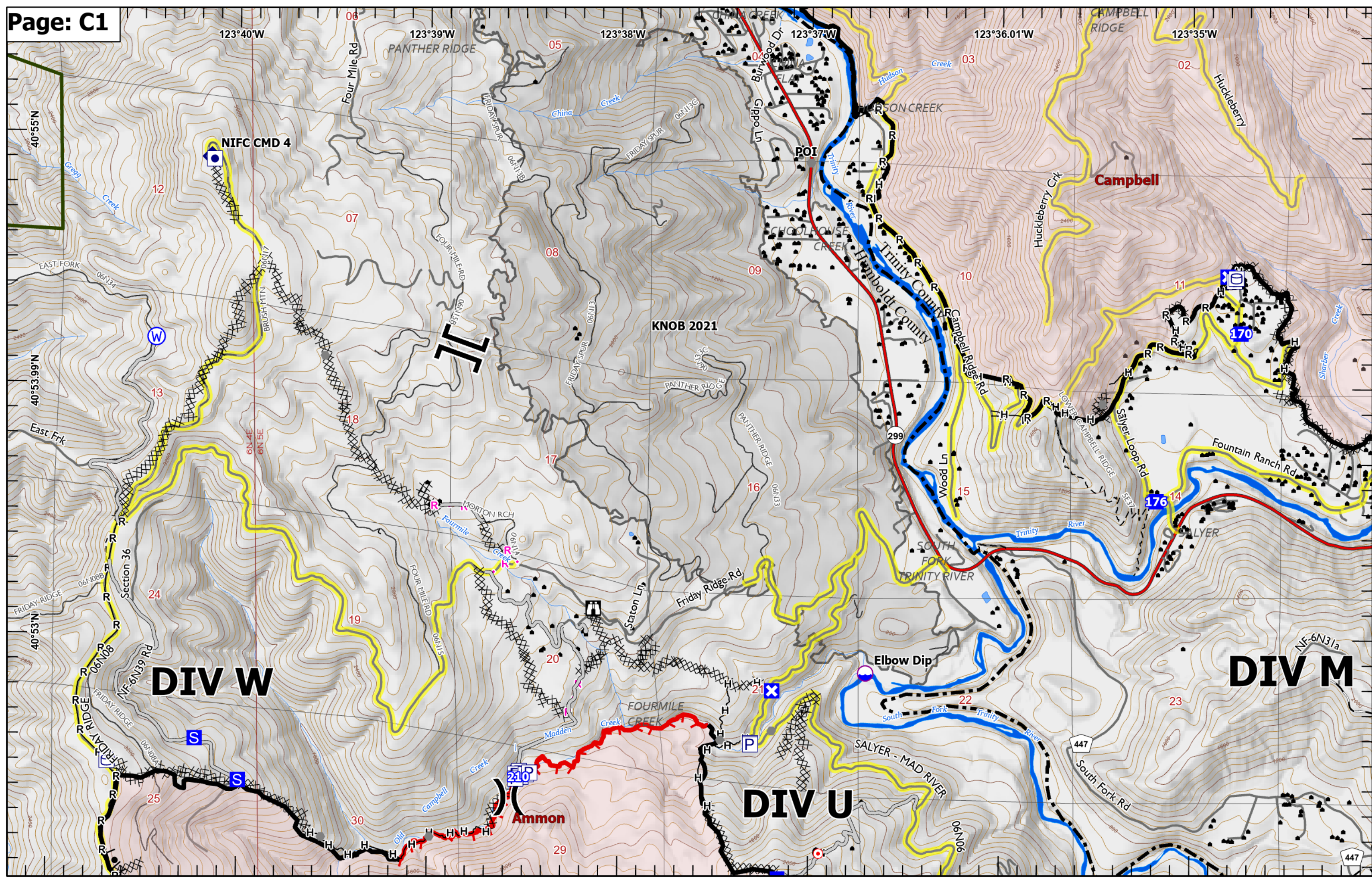
DIV M

NOB 2021

Campbell

Humboldt County
Trinity County

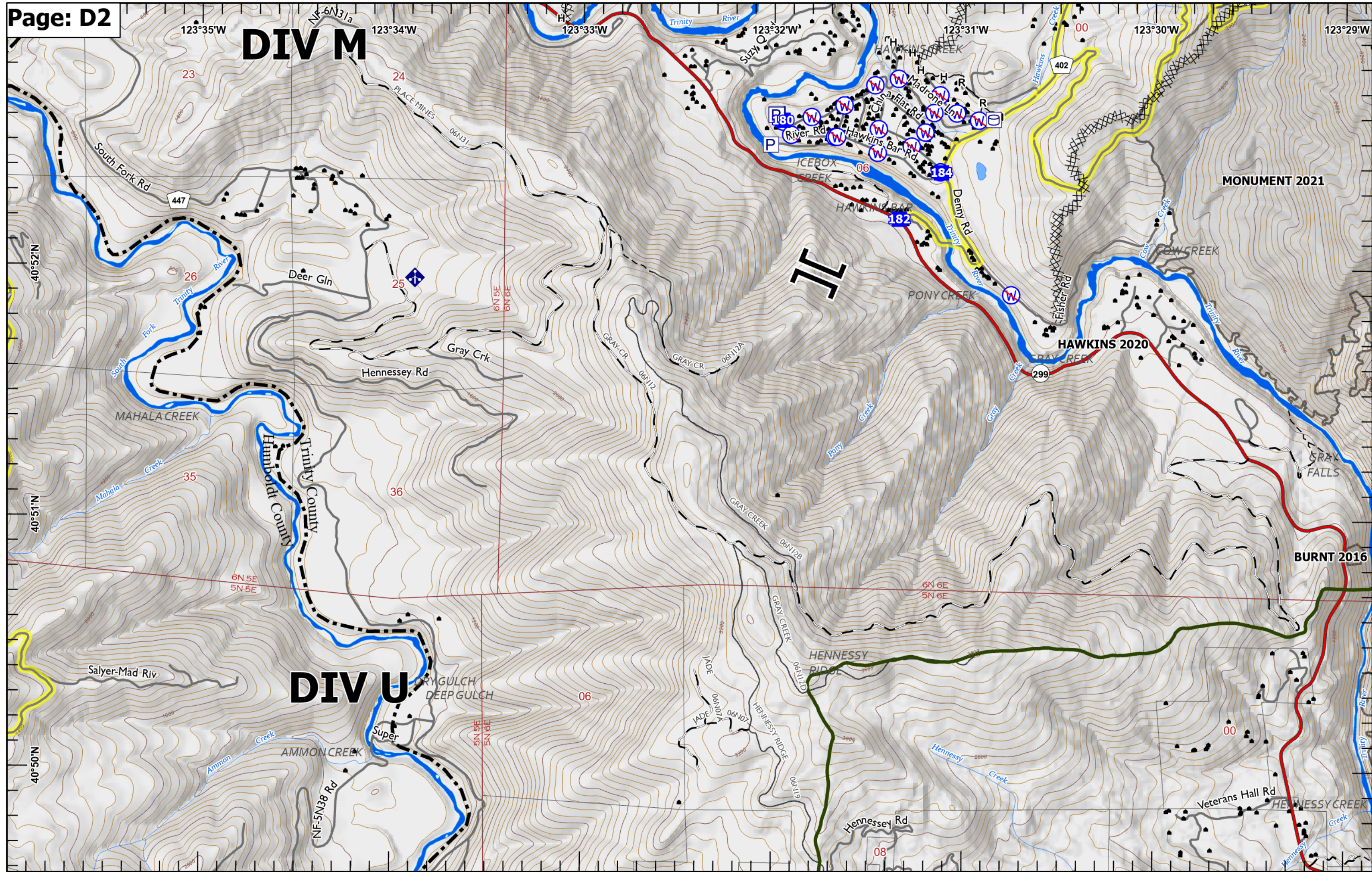


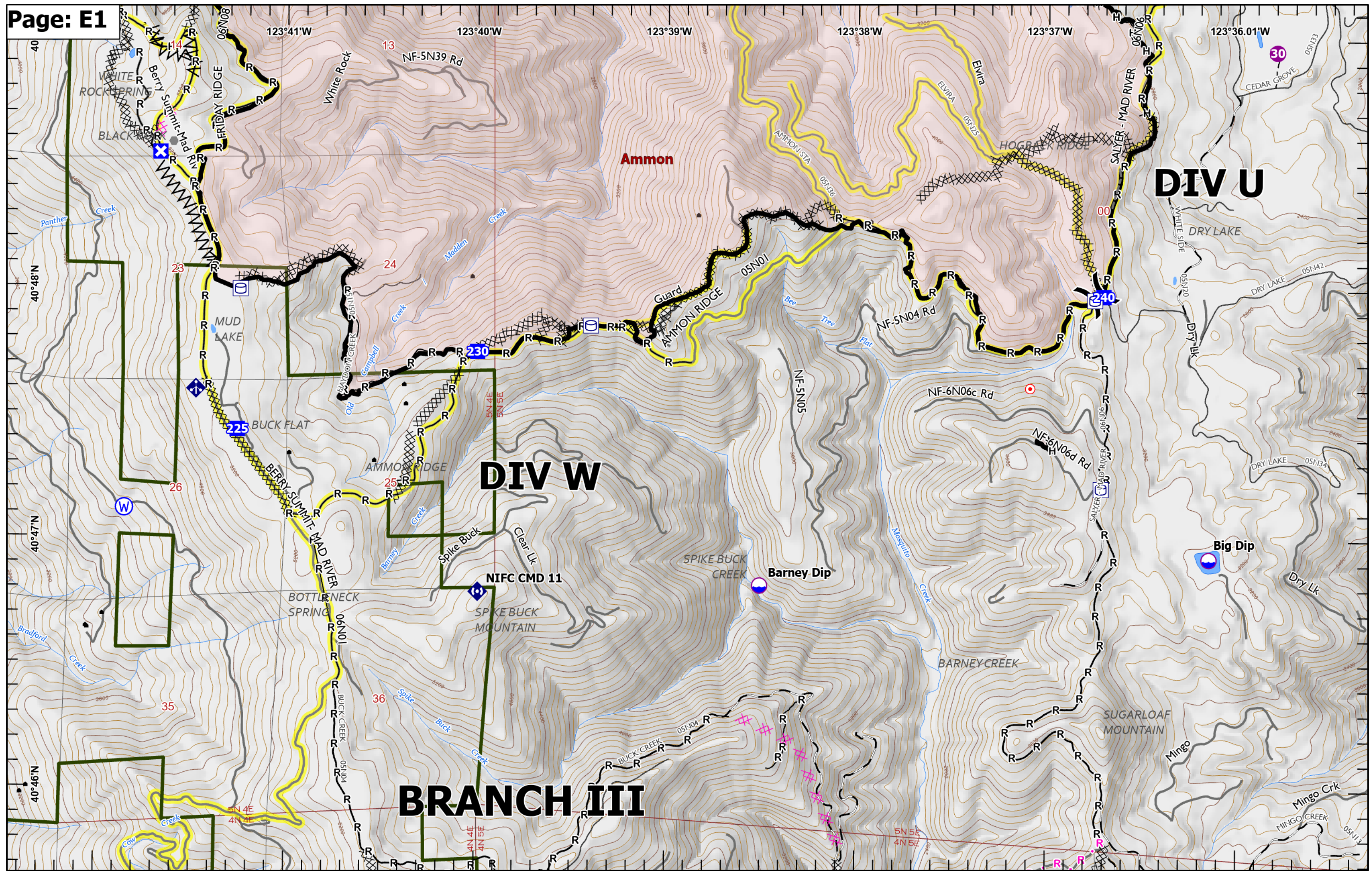


DIV M

DIV U

III





DIV U

DIV W

BRANCH III

Ammon

Barney Dip

Big Dip

NIFC CMD 11

