







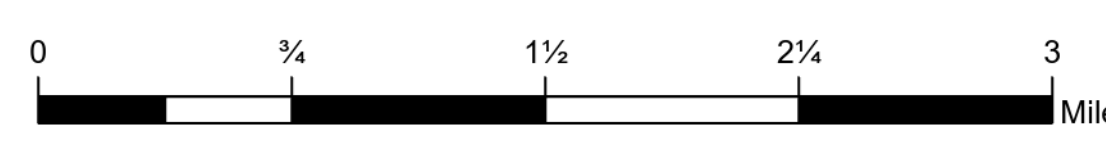
BRANCH I

PLANNING OPS Branch I
 2022 SRF Lightning Complex
 CA-SRF-000620
 8/25/2022

- | | | | |
|--|--|--|---|
| <ul style="list-style-type: none"> — Primary — Secondary — Tertiary ● Dip Site ● Helispot ● Sling Site X Division Break | <ul style="list-style-type: none"> ■ Incident Command Post ● Drop Point ■ Closure ■ Staging Area ● Lookout ● Hot Spot - Spot Fire ● Mobile Weather Unit ● Internet Access ● Repeater | <ul style="list-style-type: none"> — Planned Mixed Construction Line — Planned Road as Line — Access or Improved Road — Management Action Point — Wildfire Daily Fire Perimeter — Completed Dozer Line — Completed Hand Line — Completed Road as Line — Planned Burnout — Planned Burnout — Planned Dozer Line — Planned Hand Line | <ul style="list-style-type: none"> — Dirt Roads — Trails — Horse Mtn Botanic Area — Trinity Alps Wilderness — SPI Land — Forest Administrative Boundary — Highways — Local Connectors — Local Roads — Gravel Roads — Historic Dozer Lines |
|--|--|--|---|





1:36,000
Map Updated: 8/24/2022 9:50