























SRF Lightning Complex

CA-SRF-000620
9/9/2022

41,540 acres
IR updated 9/8/2022

-  Aviation Check Point
-  Dip Site
-  Mobile Retardant Base
-  Helispot
-  Helibase
-  Sling Site
-  Unimproved Landing Area
-  Division Break
-  Incident Command Post
-  Camp
-  Mobile Weather Unit
-  Repeater
-  Completed Dozer Line
-  Aviation Route
-  UAS Launch and Recovery Zone
-  Temporary Flight Restriction
-  Wildfire Daily Fire Perimeter
-  Contained
-  Uncontained
-  Aerial Hazard
-  Powerlines
-  Highways



0 1.5 3 6 Miles

Datum: North American 1983

Author Name Updated: 9/9/2022 0910

