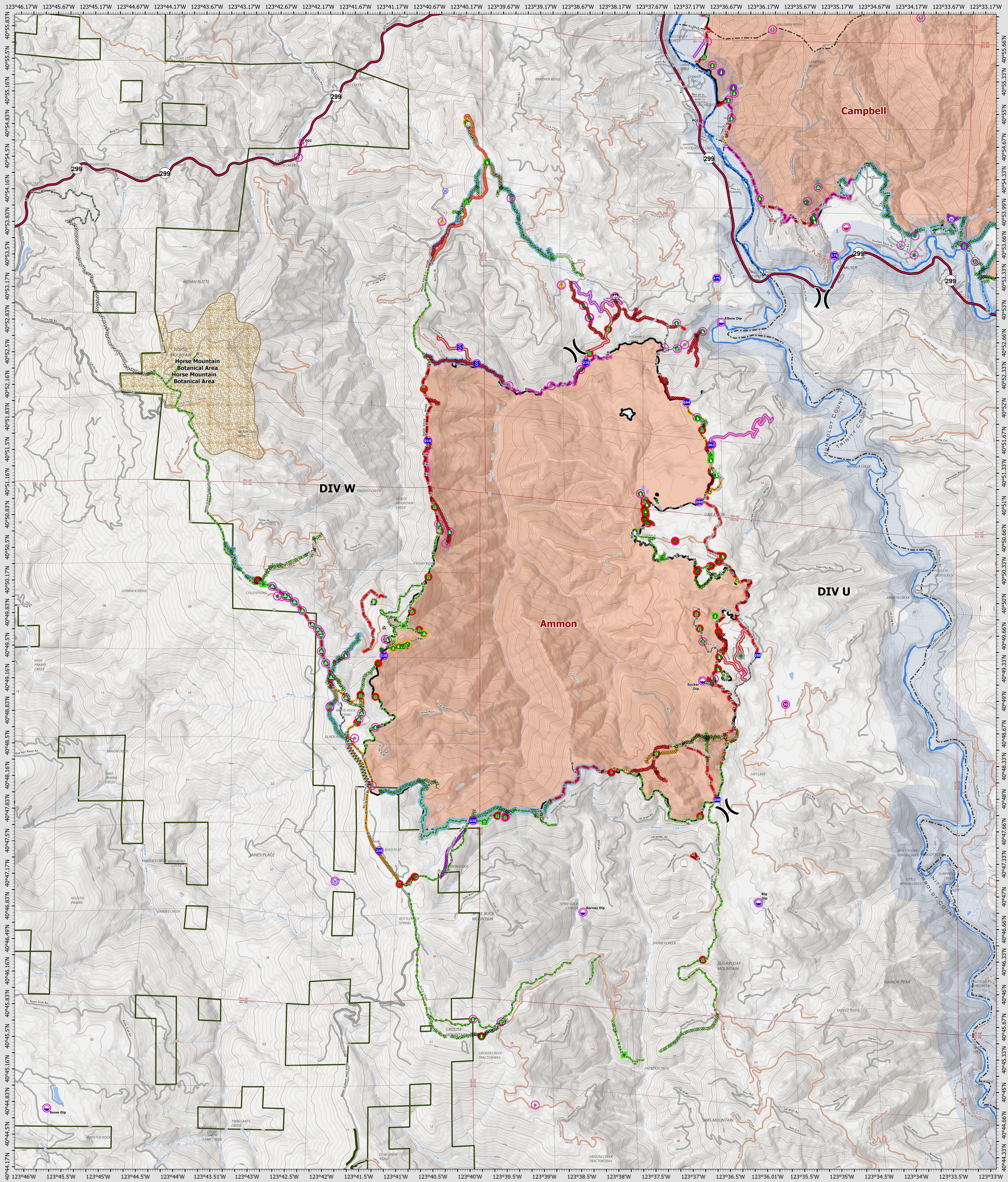


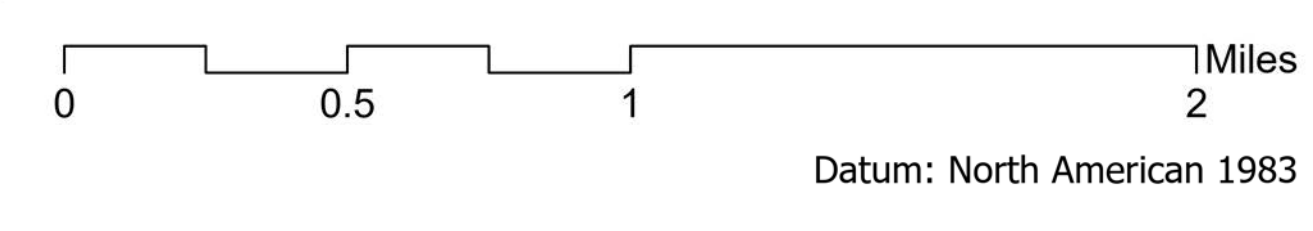

Suppression Repair Ammon

9/11/2022



SRF Lightning Complex
 CA-SRF-000620
 9/11/2022
 41,540 acres
 IR updated 9/8/2022

Repair Status Point	Repair Status Line	Other Symbols	Infrastructure
In Use - Fire Management	In Use - Fire Management	Dip Site	Completed Dozer Line
Needs Assessment	Needs Assessment	Mobile Retardant Base	Completed Fuel Break
Repair Needed	Repair Needed	Helipoint	Completed Hand Line
In Progress	In Progress	Unimproved Landing Area	Completed Road as Line
Completed - Ready for Inspection	Completed - Ready for Inspection	Division Break	Access or Improved Road
Completed - Inspected	Completed - Inspected	Drop Point	Road Repair
No Repair Needed	No Repair Needed	Staging Area	Future Strategic Fireline
Other - See Comments	Other - See Comments	Lockup	Wildfire Daily Fire Perimeter
	Other - See Comments	Value at Risk	Wild & Scenic Rivers
	Other - See Comments	Other	
	Other - See Comments	Water Development or Draft Site	
	Other - See Comments	Structure Wrap	
	Other - See Comments	Stream Crossing	
	Other - See Comments	Road Repair	
	Other - See Comments	Repair Point	
	Other - See Comments	Landing or Log Deck	
	Other - See Comments	Hazard Tree	
	Other - See Comments	Dozer Push	
	Other - See Comments	Culvert	
	Other - See Comments	Clean Up Area	
	Other - See Comments	Hazard	
	Other - See Comments	Water Source	



Datum: North American 1983
 GIS Updated: 9/10/2022 2055