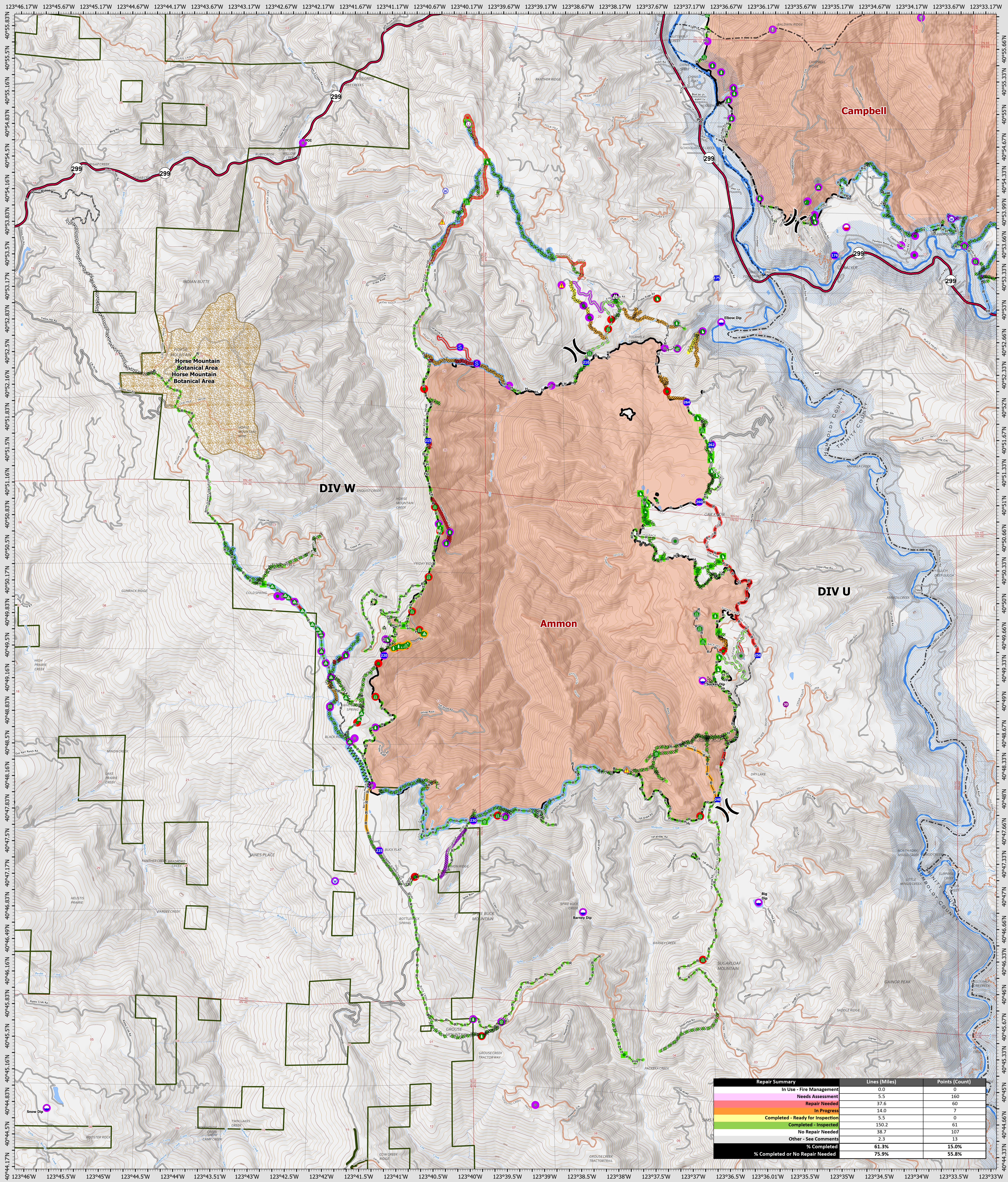


Suppression Repair Ammon




9/17/2022





Repair Summary	Lines (Miles)	Points (Count)
In Use - Fire Management	0.0	0
Needs Assessment	5.5	160
Repair Needed	37.6	60
In Progress	14.0	7
Completed - Ready for Inspection	5.5	0
Completed - Inspected	150.2	61
No Repair Needed	38.7	107
Other - See Comments	2.3	13
% Completed	61.3%	15.0%
% Completed or No Repair Needed	75.9%	55.8%

SRF Lightning Complex
 CA-SRF-000620
 9/17/2022
 41,591 acres
 IR updated 9/15/2022

- Repair Status Point**
 - Needs Assessment
 - Repair Needed
 - In Progress
 - Completed - Inspected
 - No Repair Needed
 - Other - See Comments
- Repair Status Line**
 - In Use - Fire Management
 - Needs Assessment
 - Repair Needed
 - In Progress
 - Completed - Ready for Inspection
 - Completed - Inspected
 - No Repair Needed
 - Other - See Comments
- Dip Site**
 - Dip Site
 - Mobile Retardant Base
 - Hillspot
 - Unimproved Landing Area
 - Division Break
 - Drop Point
 - Staging Area
 - Lockout
 - Valve at Risk
 - Other
 - Water Development or Draft Site
- Structure Wrapping**
 - Structure Wrapping
 - Stream Crossing
 - Road Repair
 - Repair Point
 - Landing or Log Deck
 - Hazard Tree
 - Dozer Push
 - Culvert
 - Clean Up Area
 - Hazard
 - Water Source
- Other**
 - Completed Dozer Line
 - Completed Fuel Break
 - Completed Hand Line
 - Completed Road as Line
 - Access or Improved Road
 - Other
 - Road Repair
 - Future Strategic Finesline
 - Wildfire Daily Fire Perimeter
 - Wild & Scenic Rivers

0 0.5 1 2 Miles
 Datum: North American 1983
 GIS Updated: 9/16/2022 2:08