





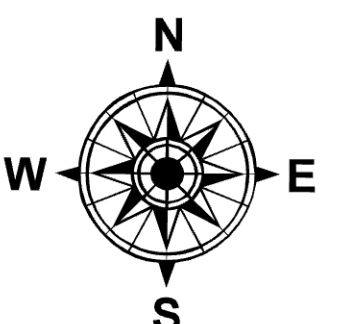
**SRF Lightning Complex
DPA and Ownership**
CA-SRF-000620
9/26/2022
41,596 acres
IR updated 9/24/2022

- Ownership**
- Local Government
 - USDA Forest Service
 - Bureau of Land Management
 - Bureau of Indian Affairs
 - Other Federal Lands
 - Sierra Pacific (SPI)
 - Other Private
- Forest Administrative Boundary**
- Wildfire Daily Fire Perimeter
- DPA Group, Agency**
- Federal, BIA
 - Federal, USFS
 - State, CAL FIRE
- Contained**
- Uncontained
- Road Class**
- Highways
 - Local Connectors
 - Local Roads
 - Gravel Roads
 - Dirt Roads
 - Trails

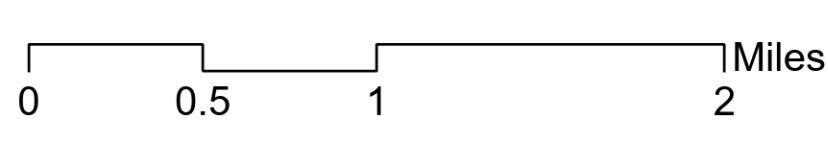
Incident Ownership Acreage*
 USDA Forest Service = 36,108 acres (87%)
 Other Private = 5,042 acres (12%)
 Sierra Pacific Industries = 446 acres (1%)



Datum: North American 1983



*Ownership acreage calculated by ParunTools using the current daily perimeter. CAL FIRE's Ownership 20_1 data (modified) and ownership data provided by SPI. Updated: 9/25/2022 14:32