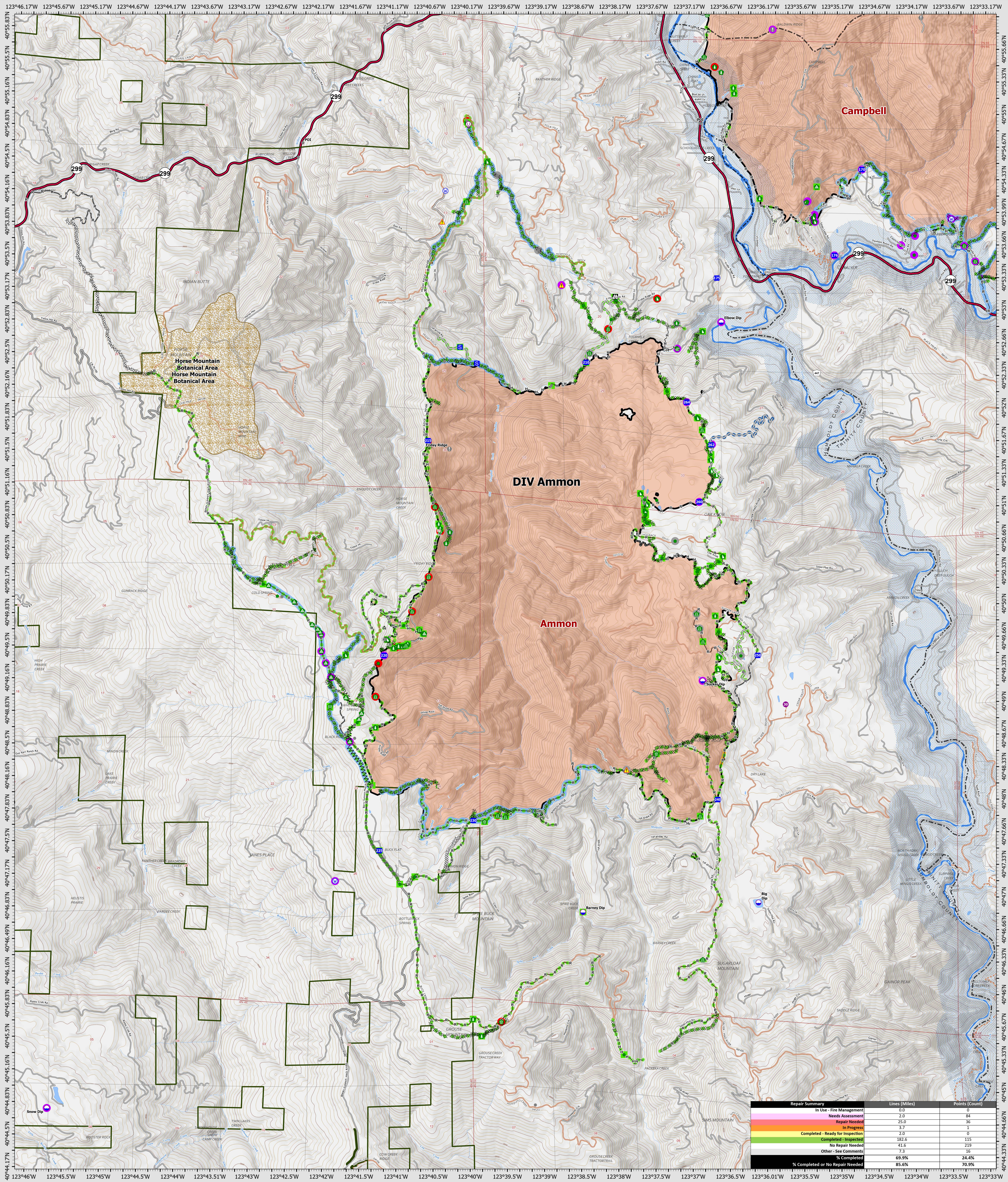


# Suppression Repair Ammon

9/30/2022



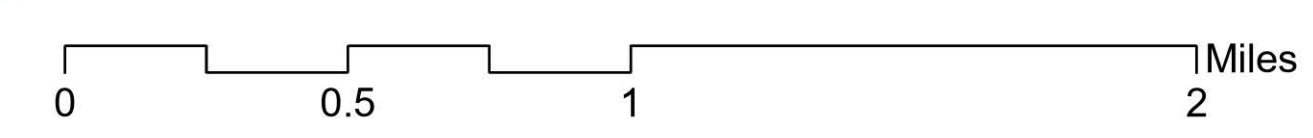

Repair Status	Lines (Miles)	Points (Count)
In Use - Fire Management	0.0	0
Needs Assessment	2.0	84
Repair Needed	25.0	36
In Progress	1.7	1
Completed - Ready for Inspection	2.0	0
Completed - Inspected	182.6	115
No Repair Needed	41.6	219
Other - See Comments	7.3	18
<b>% Completed</b>	<b>69.9%</b>	<b>24.4%</b>
<b>% Completed or No Repair Needed</b>	<b>85.6%</b>	<b>70.9%</b>

**SRF Lightning Complex**

CA-SRF-000620  
9/30/2022

41,596 acres  
IR updated 9/24/2022

- Repair Status Point**
- Needs Assessment
  - Repair Needed
  - Completed - Inspected
  - No Repair Needed
  - Other - See Comments
- Repair Status Line**
- In Use - Fire Management
  - Needs Assessment
  - Repair Needed
  - In Progress
  - Completed - Ready for Inspection
  - Completed - Inspected
  - No Repair Needed
  - Other - See Comments
  - Contained
  - Dip Site
  - Hellspot
  - Unimproved Landing Area
- Drop Point**
- Staging Area
  - Lookout
  - Value at Risk
  - Other
  - Water Development or Draft Site
  - Structure Wrap
  - Stream Crossing
  - Road Repair
  - Repair Point
  - Landing or Log Deck
  - Hazard Tree
  - Dozer Push
  - Culvert
- Other**
- Clean Up Area
  - Hazard
  - Water Source
  - Completed Dozer Line
  - Completed Fuel Break
  - Completed Hand Line
  - Completed Road as Line
  - Access or Improved Road
  - Other
  - Road Repair
  - Future Strategic Fireline
  - Wildfire Daily Fire Perimeter
  - Wild & Scenic Rivers



Datum: North American 1983  
GISX Updated: 9/29/2022 23:37