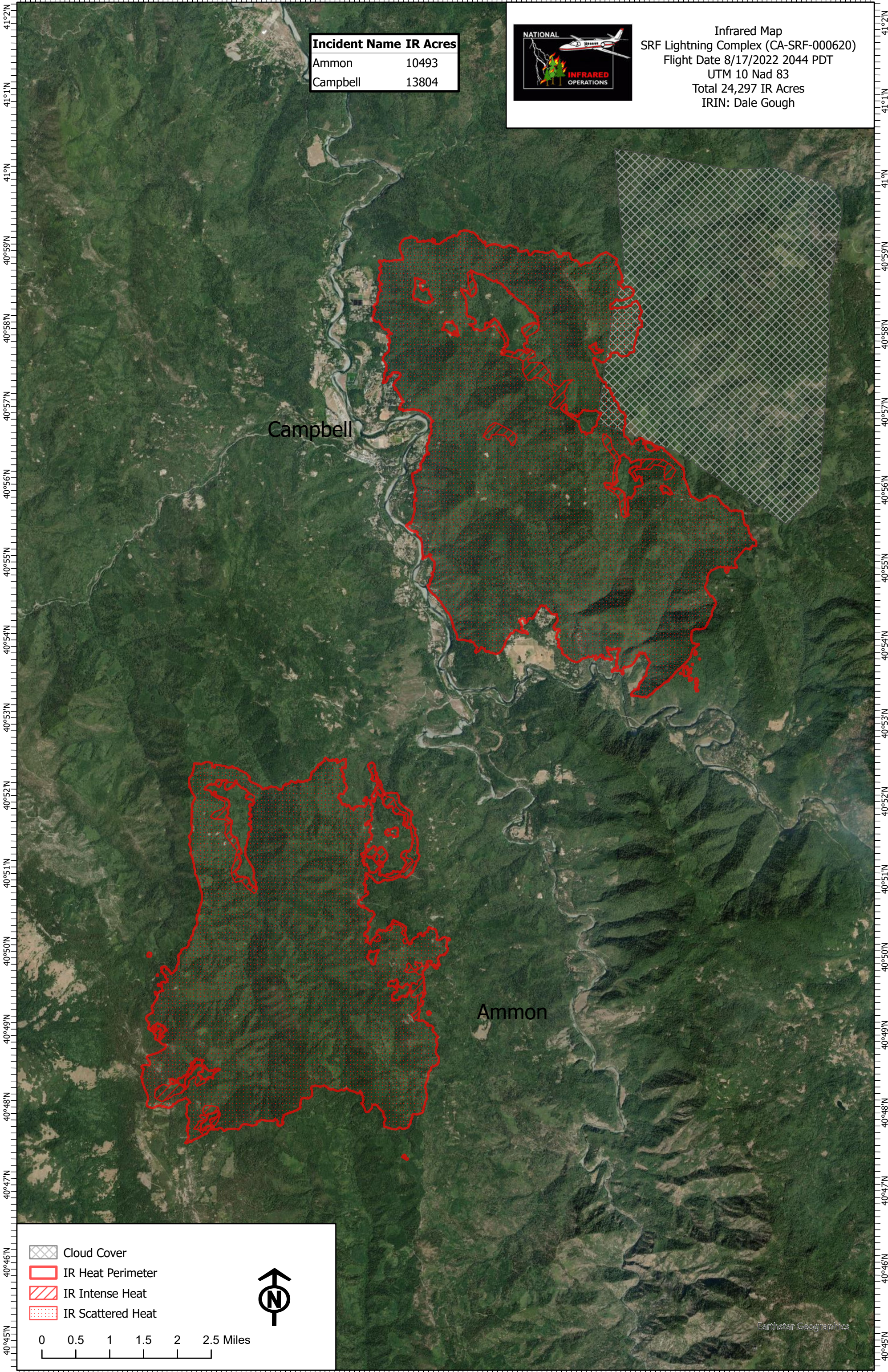


123°43'W 123°42'W 123°41'W 123°40'W 123°39'W 123°38'W 123°37'W 123°36'W 123°35'W 123°34'W 123°33'W 123°32'W 123°31'W 123°30'W



Incident Name IR Acres





Ammon	10493
Campbell	13804



Infrared Map
 SRF Lightning Complex (CA-SRF-000620)
 Flight Date 8/17/2022 2044 PDT
 UTM 10 Nad 83
 Total 24,297 IR Acres
 IRIN: Dale Gough

Campbell

Ammon

-  Cloud Cover
-  IR Heat Perimeter
-  IR Intense Heat
-  IR Scattered Heat



0 0.5 1 1.5 2 2.5 Miles

123°43'W 123°42'W 123°41'W 123°40'W 123°39'W 123°38'W 123°37'W 123°36'W 123°35'W 123°34'W 123°33'W 123°32'W 123°31'W 123°30'W