


**OPS MAP**  
Mosquito  
9/8/2022




- Label Point
- ⌘ Assignment Breaks
- ⌘ Division Break
- ⌘ Branch Break
- 📦 Logistics Staging Area
- 📦 Uncontained
- 🔴 Wildfire Daily Fire Perimeter

**OPERATIONS**  
**Mosquito**  
CATNF-001371  
6,324 acres on 9/7/2022 2200



0 1 2 3 Miles

NAD83 UTM 11N 80 ft. Contours 1:24,000

**OPS MAP**  
Mosquito  
9/8/2022

Prepared by: CAMITS 9/8/2022 06:43