

IAP Map
MOSQUITO
 9/16/2022

IAP Map
MOSQUITO
 CA-TNF-001371

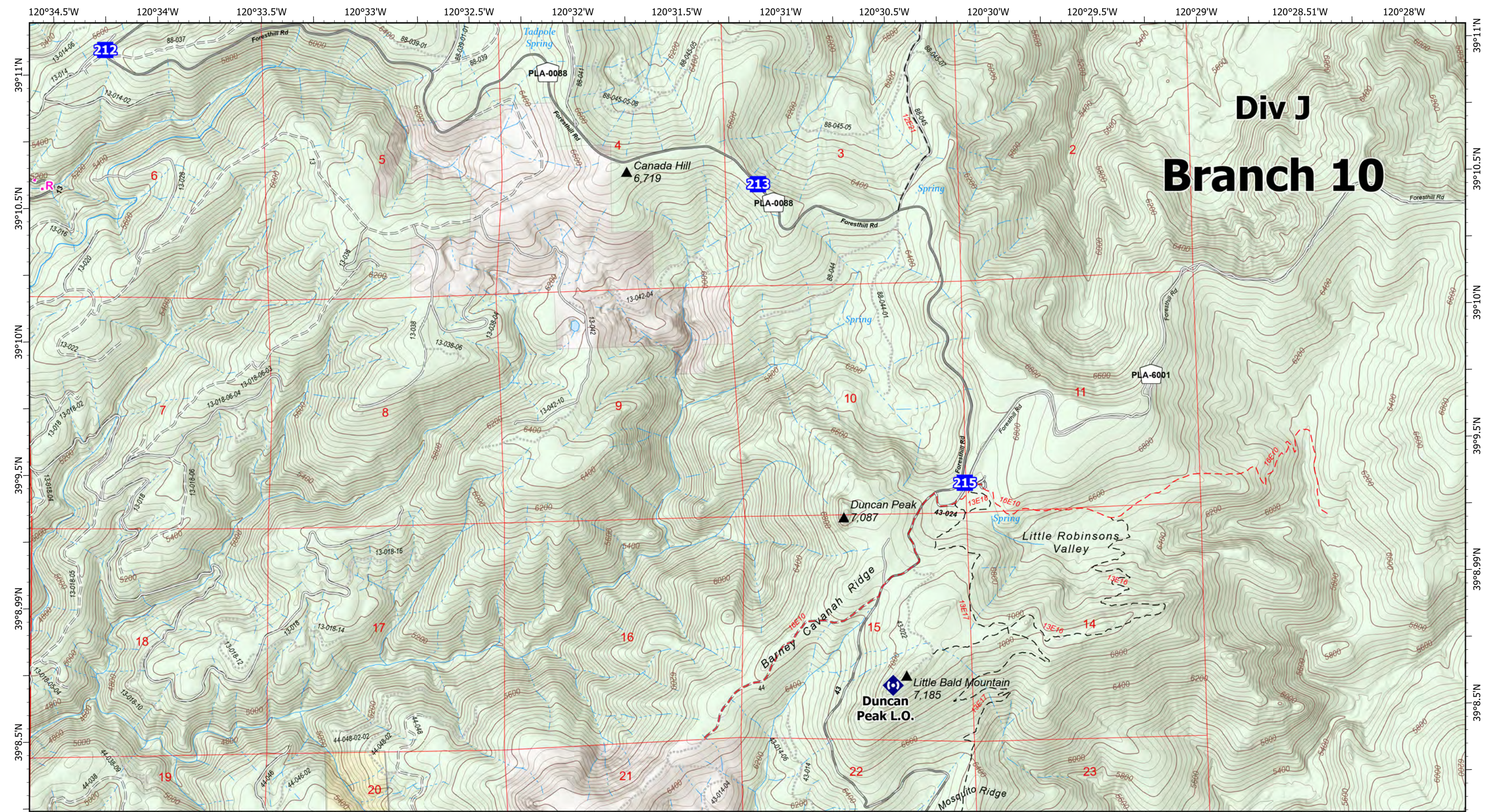
- | | | |
|-------------------------------|-----------------------------------|------------|
| Wildfire Daily Fire Perimeter | Completed Mixed Construction Line | Drop Point |
| Uncontained | Planned Dozer Line | SPI Tahoe |
| Completed Dozer Line | Planned Road as Line | |
| Completed Hand Line | Division Break | |

Page Name: B6

0 0.5 1 Miles

Prepared by:
 CAIMT5 9/15/2022
 22:40
 North American 1983 Datum, LatLong Grid

IAP Map
MOSQUITO
 9/16/2022




Div J Branch 10

IAP Map
MOSQUITO
CA-TNF-001371

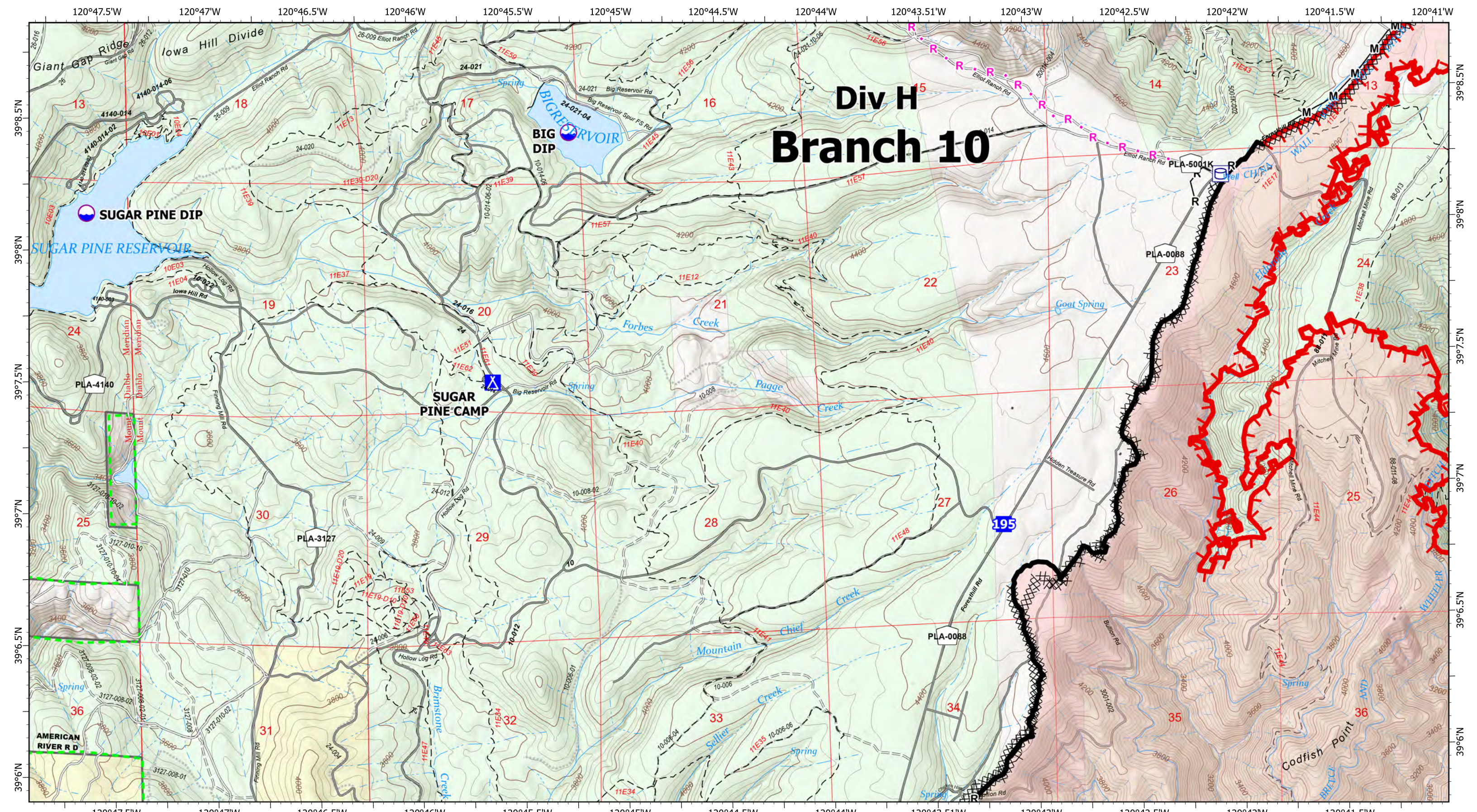
- R Planned Road as Line
- Drop Point
- ◆ Repeater
- SPI Tahoe

Page Name: B7



Prepared by:
CAIMT5 9/15/2022
22:40
North American 1983 Datum, LatLong Grid

IAP MAP
MOSQUITO
9/16/2022



Div H Branch 10

IAP Map
MOSQUITO
 9/16/2022

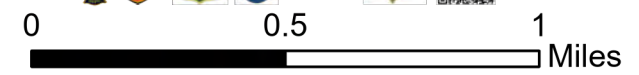

IAP Map
MOSQUITO
 CA-TNF-001371

- ▬ Wildfire Daily Fire Perimeter
- Contained
- Uncontained
- Completed Dozer Line

- Completed Mixed Construction Line
- Completed Road as Line
- Planned Road as Line
- Dip Site

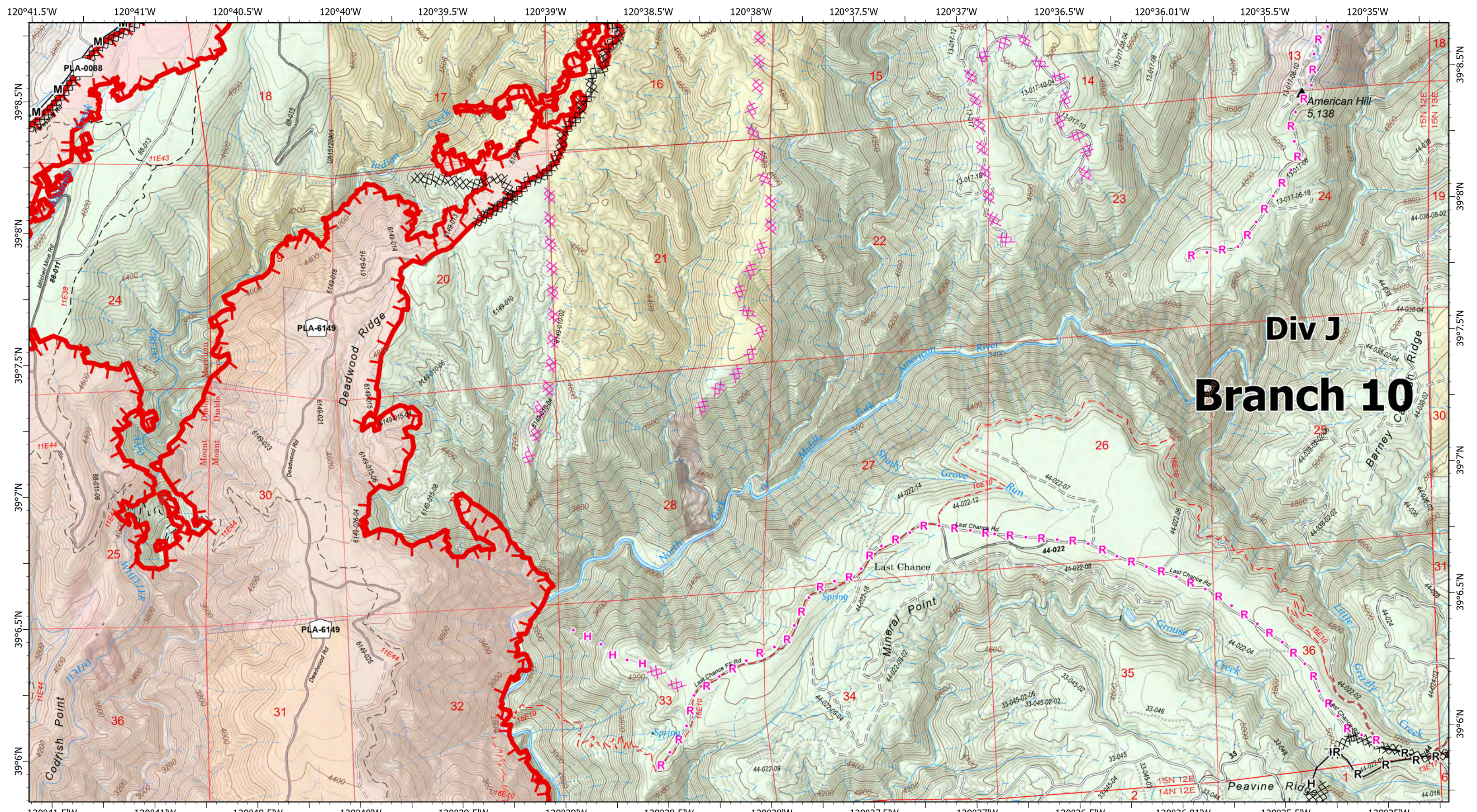
- Drop Point
- ▲ Camp
- SPI Tahoe

Page Name: C5



Prepared by:
 CAIMT5 9/15/2022
 22:40
 North American 1983 Datum, LatLong Grid

IAP Map
MOSQUITO
 9/16/2022




Div J Branch 10

IAP Map
MOSQUITO
CA-TNF-001371
9/16/2022

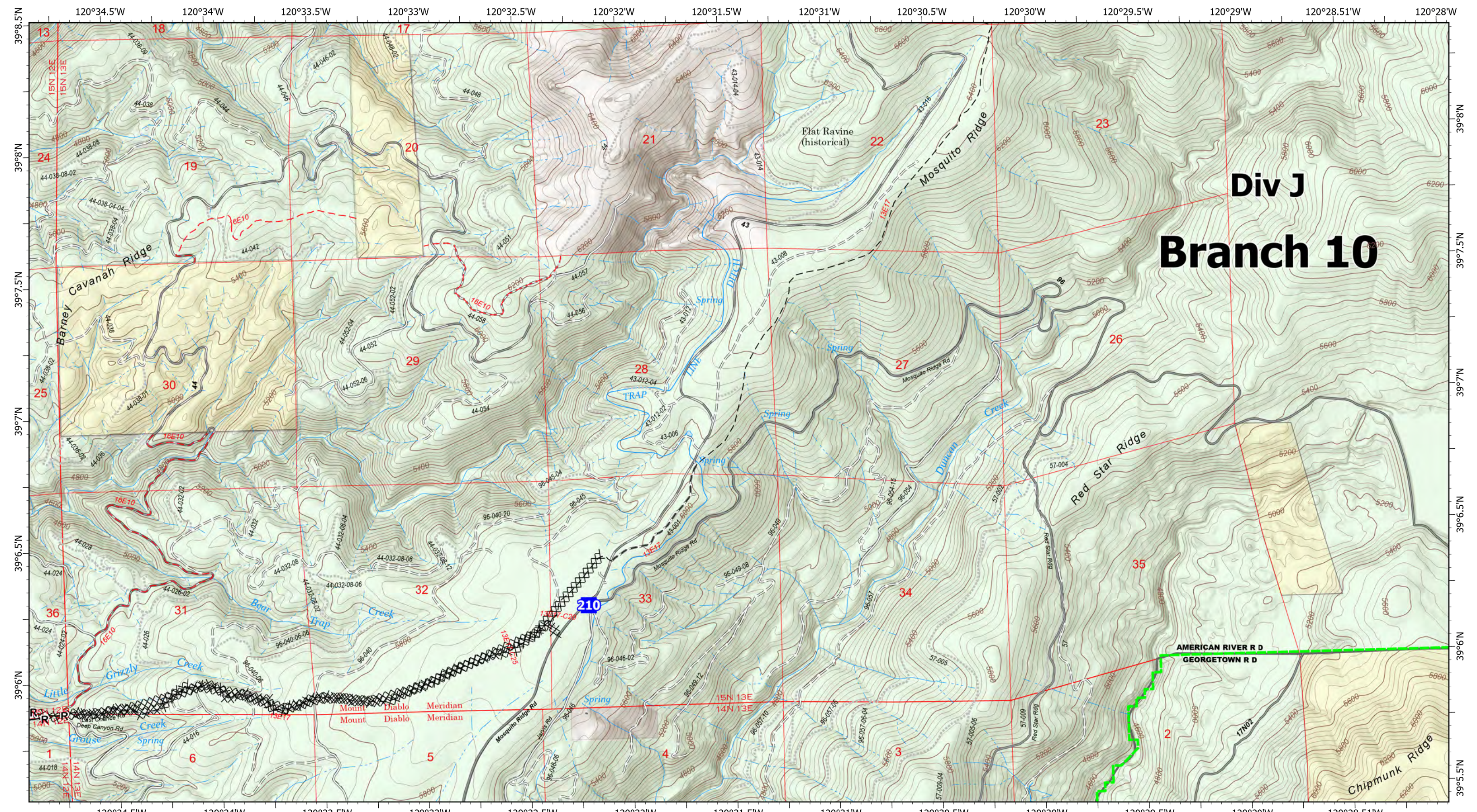
- ▭ Wildfire Daily Fire Perimeter
- ┌ Uncontained
- XX Completed Dozer Line
- H Completed Hand Line
- M Completed Mixed Construction Line
- R Completed Road as Line
- X Planned Dozer Line
- H Planned Hand Line
- R Planned Road as Line
- SPI Tahoe

Page Name: C6



Prepared by:
CAIMT5 9/15/2022
22:40
North American 1983 Datum, LatLong Grid
9/16/2022

IAP MAP
MOSQUITO



Div J Branch 10

IAP Map
MOSQUITO
CA-TNF-001371
9/16/2022

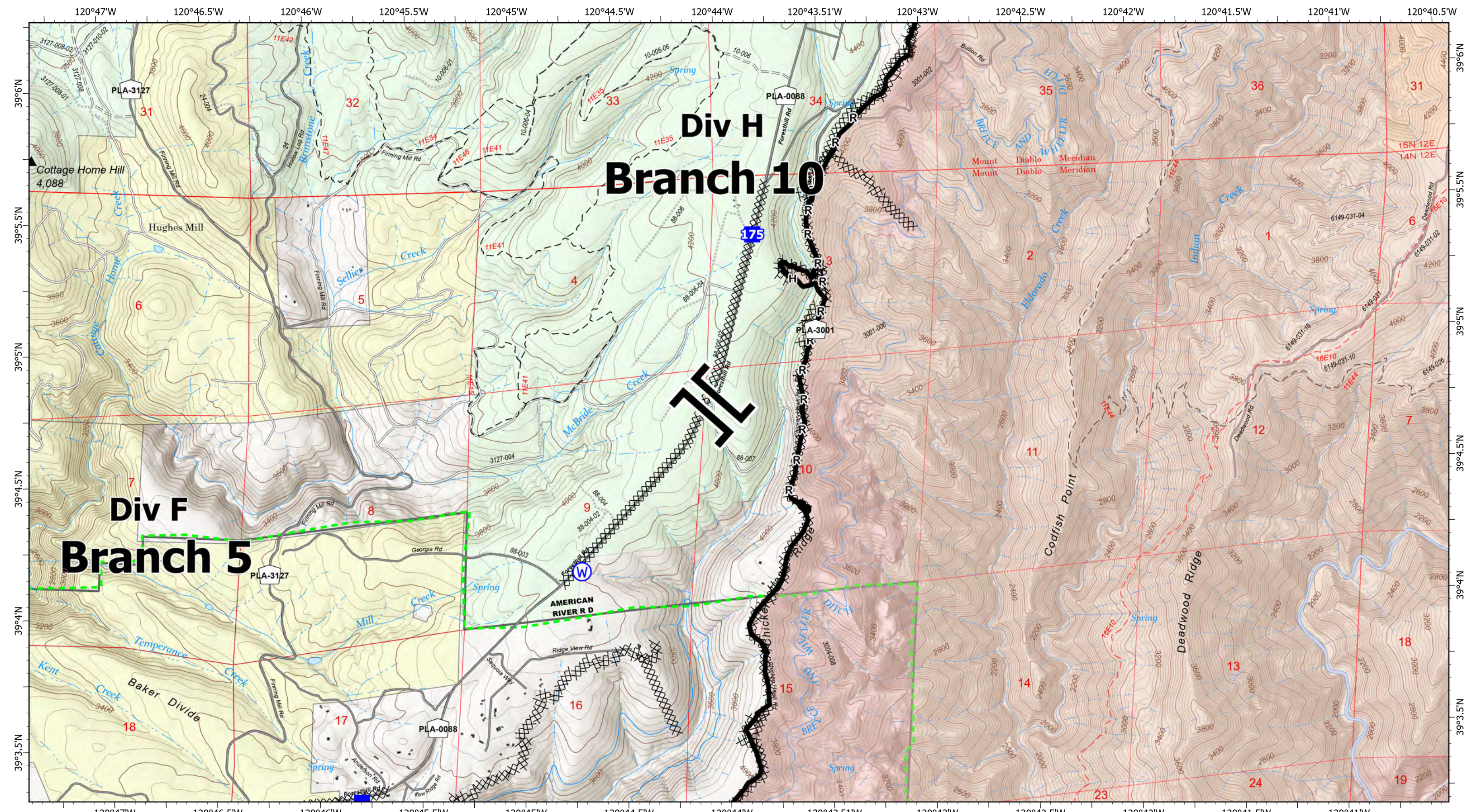
- ⊗⊗ Completed Dozer Line
- Completed Road as Line
- Drop Point
- SPI Tahoe

Page Name: C7

0 0.5 1 Miles

IAP MAP
MOSQUITO
9/16/2022

Prepared by:
CAIMT5 9/15/2022
22:41
North American 1983 Datum, LatLong Grid




IAP Map
 MOSQUITO
 9/16/2022

IAP Map
 MOSQUITO
 CA-TNF-001371

- | | | | | | |
|--|-------------------------------|--|------------------------|--|--------------|
| | Wildfire Daily Fire Perimeter | | Completed Hand Line | | Drop Point |
| | Contained | | Completed Road as Line | | Water Source |
| | Completed Dozer Line | | Branch Break | | SPI Tahoe |

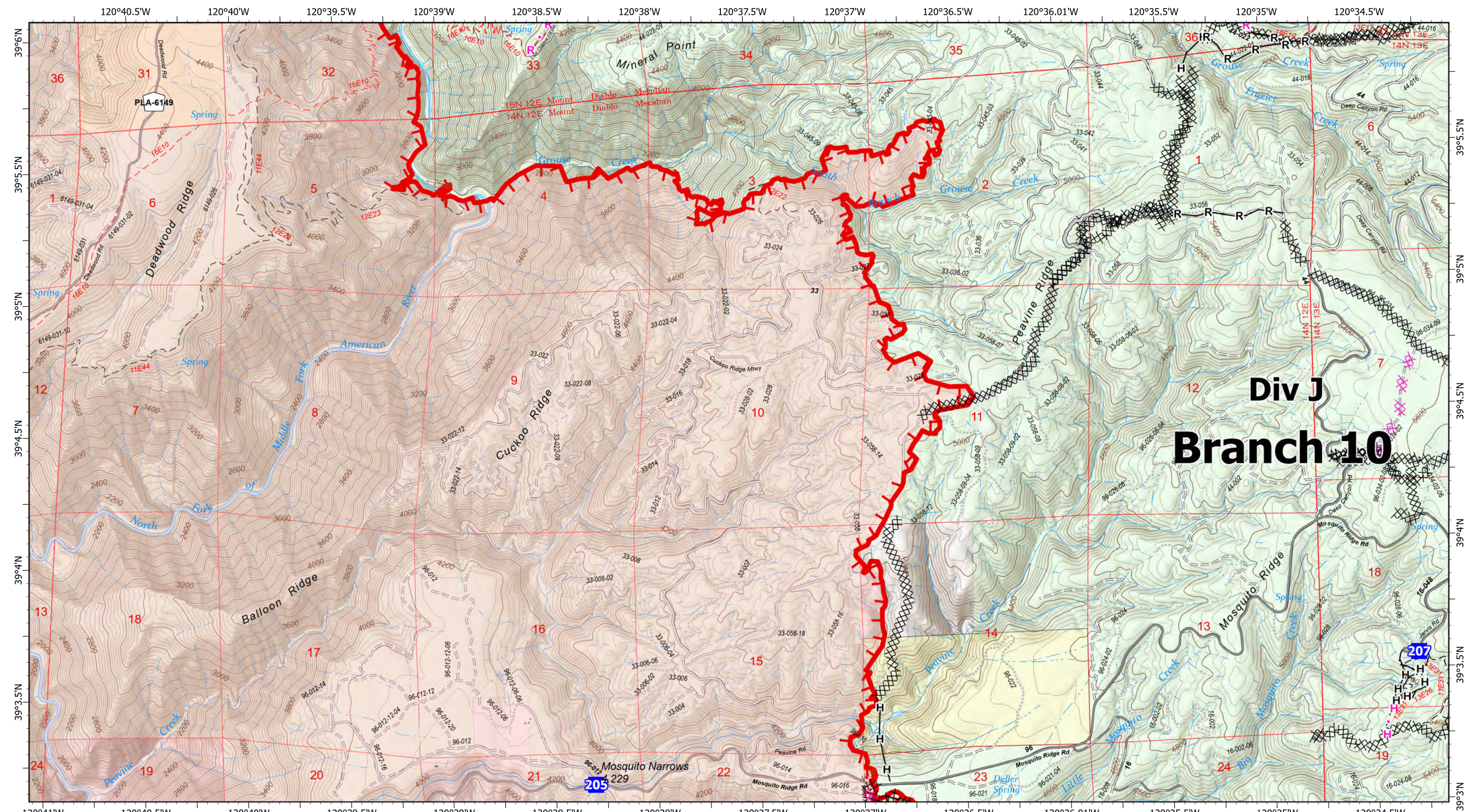
Page Name: D5



Prepared by:
 CAIMT5 9/15/2022
 22:41

North American 1983 Datum, LatLong Grid

IAP Map
 MOSQUITO
 9/16/2022



**Div J
Branch 10**

IAP Map
MOSQUITO
CA-TNF-001371
9/16/2022

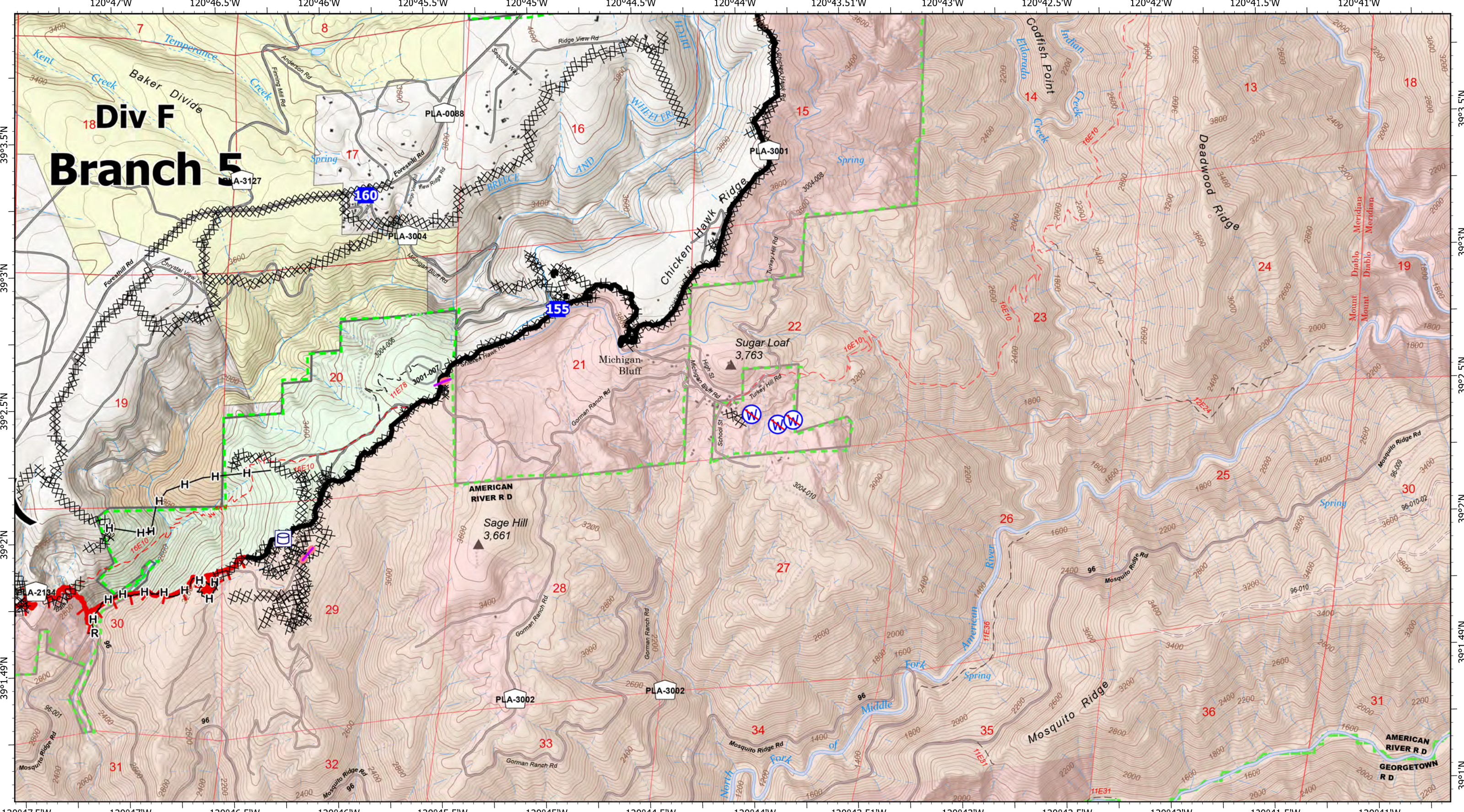
- Wildfire Daily Fire Perimeter
- Uncontained
- Completed Dozer Line
- Completed Hand Line
- Completed Road as Line
- X Planned Dozer Line
- H Planned Hand Line
- R Planned Road as Line
- Access or Improved Road
- Drop Point
- SPI Tahoe

Page Name: D6

0 0.5 1 Miles

Prepared by:
CAIMT5 9/15/2022
22:41
North American 1983 Datum, LatLong Grid

IAP MAP
MOSQUITO
9/16/2022



IAP Map
MOSQUITO
 CA-TNF-001371
 9/16/2022

- Wildfire Daily Fire Perimeter
- Contained
- Uncontained
- Completed Dozer Line

- Completed Hand Line
- Completed Road as Line
- Retardant Drop
- Division Break

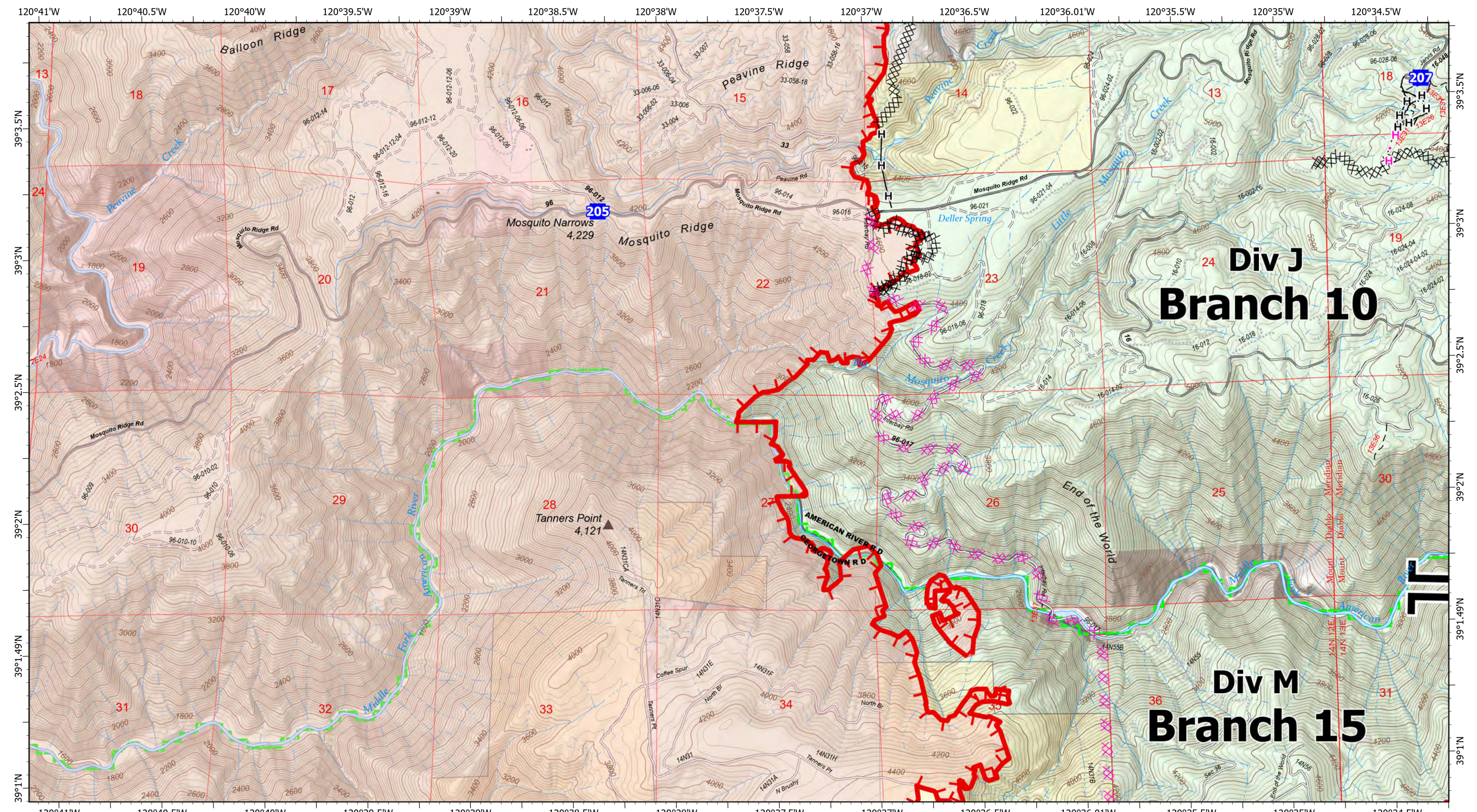
- Drop Point
- Water Source
- Restricted Water Source
- SPI Tahoe

Page Name: E5

0 0.5 1 Miles

Prepared by:
 CAIMT5 9/15/2022
 22:41
 North American 1983 Datum, LatLong Grid

IAP MAP
MOSQUITO
9/16/2022



**Div J
Branch 10**

**Div M
Branch 15**

IAP Map
MOSQUITO
CA-TNF-001371
9/16/2022

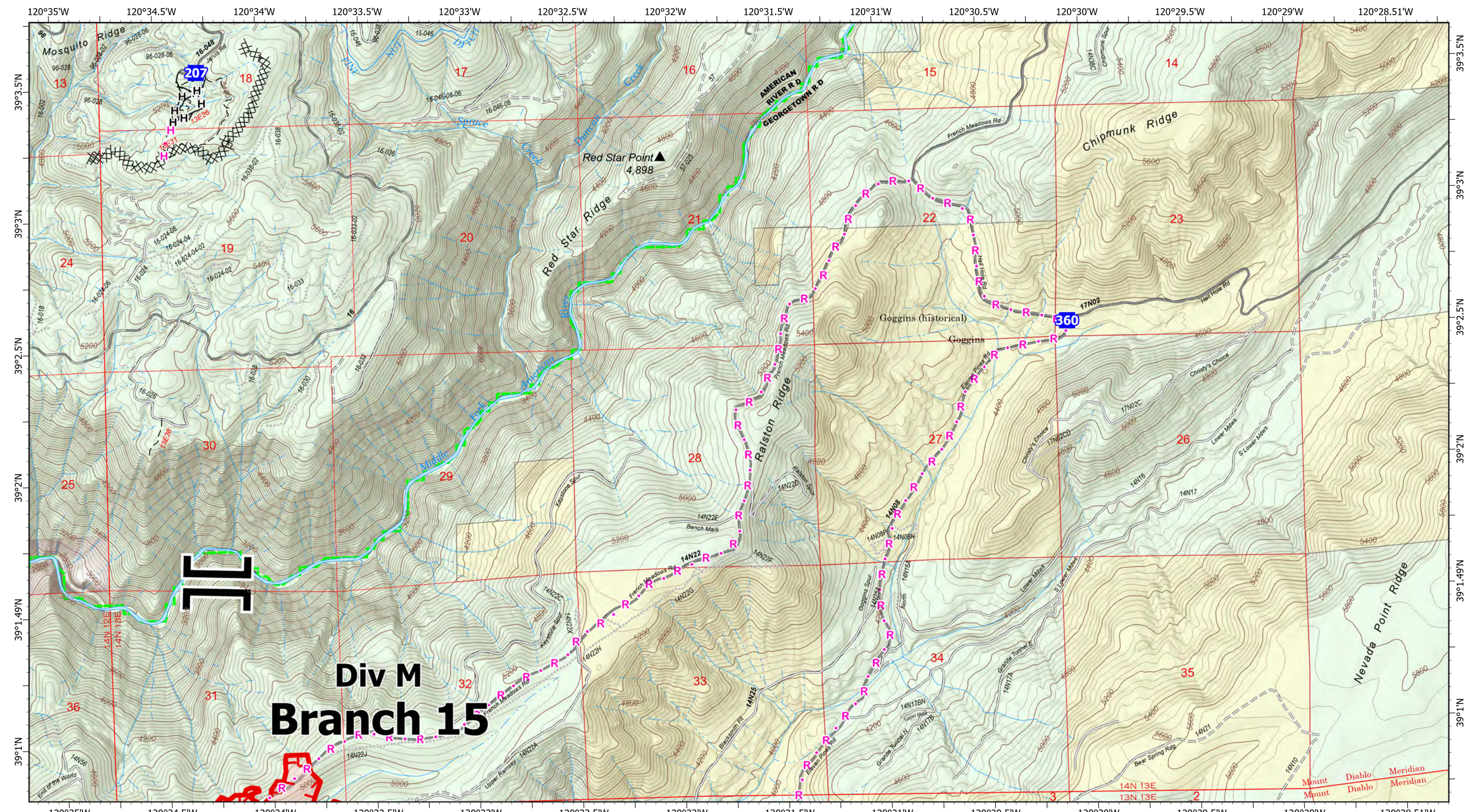
- Wildfire Daily Fire Perimeter
- Uncontained
- Completed Dozer Line
- Completed Hand Line
- X Planned Dozer Line
- H Planned Hand Line
- Branch Break
- Drop Point
- SPI Tahoe

Page Name: E6

0 0.5 1 Miles

Prepared by:
CAIMT5 9/15/2022
22:41
North American 1983 Datum, LatLong Grid

IAP MAP
MOSQUITO
9/16/2022



Div M
Branch 15

IAP Map
MOSQUITO
CA-TNF-001371
9/16/2022

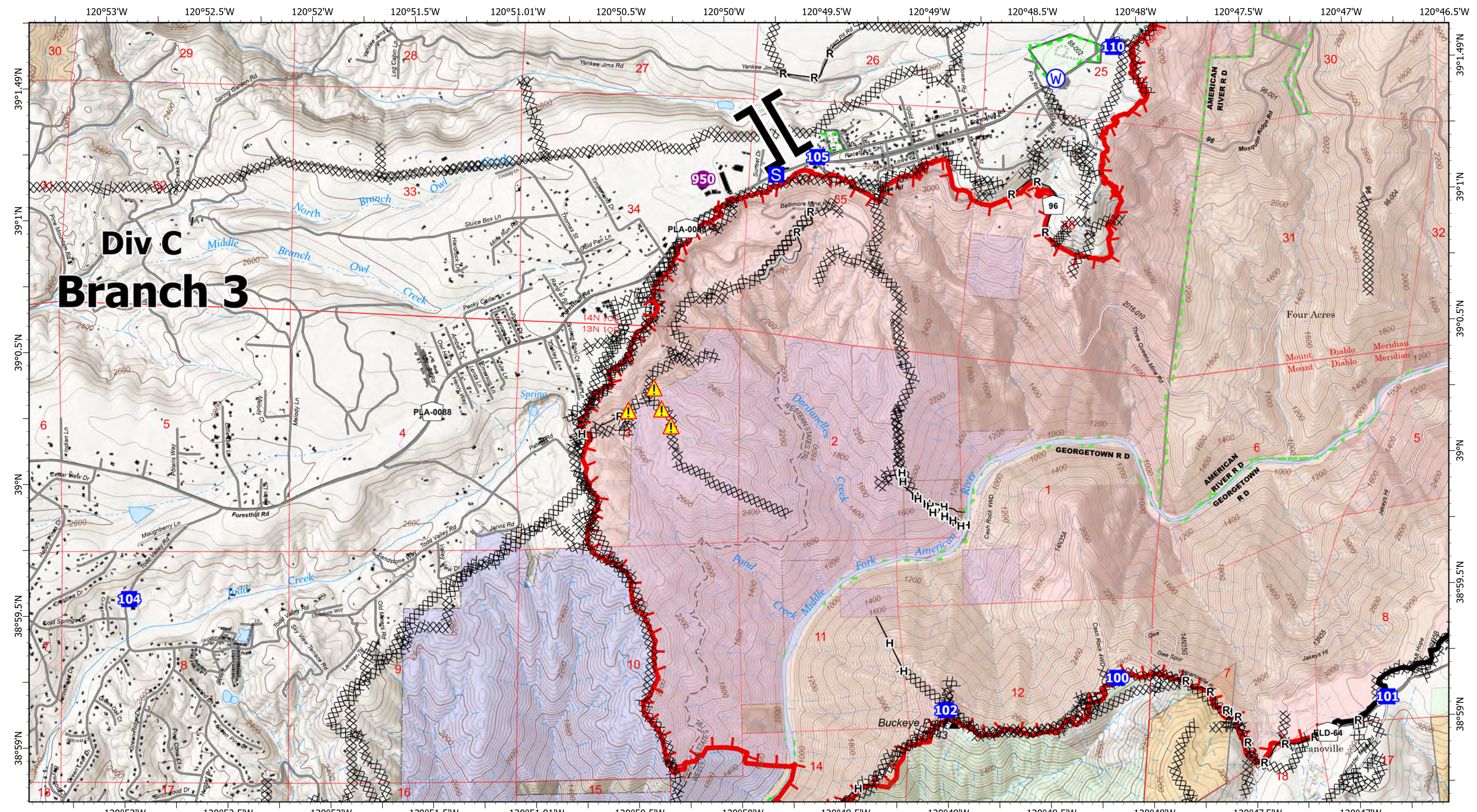
- Wildfire Daily Fire Perimeter
- Uncontained
- Completed Hand Line
- Planned Hand Line
- Planned Road as Line
- Branch Break
- Drop Point
- SPI Tahoe
- Completed Dozer Line

Page Name: E7

0 0.5 1 Miles

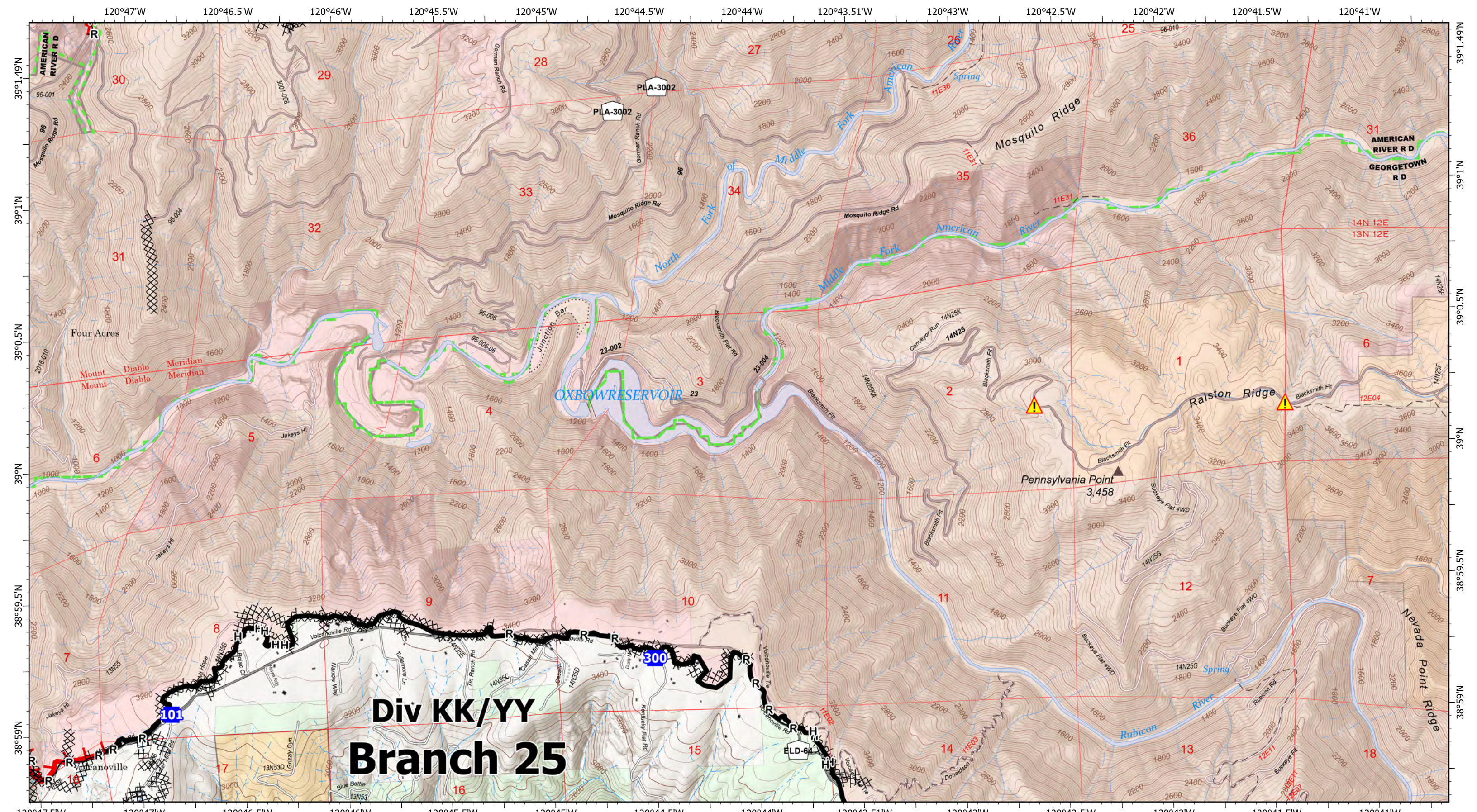
Prepared by:
CAIMT5 9/15/2022
22:42
North American 1983 Datum, LatLong Grid

IAP MAP
MOSQUITO
9/16/2022



Div C Branch 3

IAP Map MOSQUITO CA-TNF-001371 9/16/2022	<ul style="list-style-type: none"> Wildfire Daily Fire Perimeter Contained Uncontained Completed Dozer Line 	<ul style="list-style-type: none"> Completed Hand Line Completed Road as Line Access or Improved Road Fire Edge (Field Collection) 	<ul style="list-style-type: none"> Helispot Branch Break Fire Station Hazard Drop Point Water Source Staging Area SPI Camino 	<p>Page Name: F4</p> <p>0 0.5 1 Miles</p>	<p>Prepared by: CAIMT5 9/15/2022 22:42</p> <p>North American 1983 Datum, LatLong Grid</p>	IAP MAP MOSQUITO 9/16/2022
--	---	---	--	--	---	--



**Div KK/YY
Branch 25**

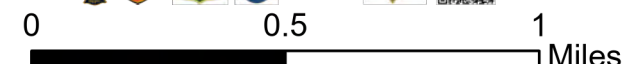
IAP Map
MOSQUITO
 9/16/2022

IAP Map
MOSQUITO
 CA-TNF-001371

- Wildfire Daily Fire Perimeter
- Contained
- Uncontained
- Completed Dozer Line

- Completed Hand Line
- Completed Road as Line
- Drop Point
- Hazard
- SPI Tahoe
- SPI Camino

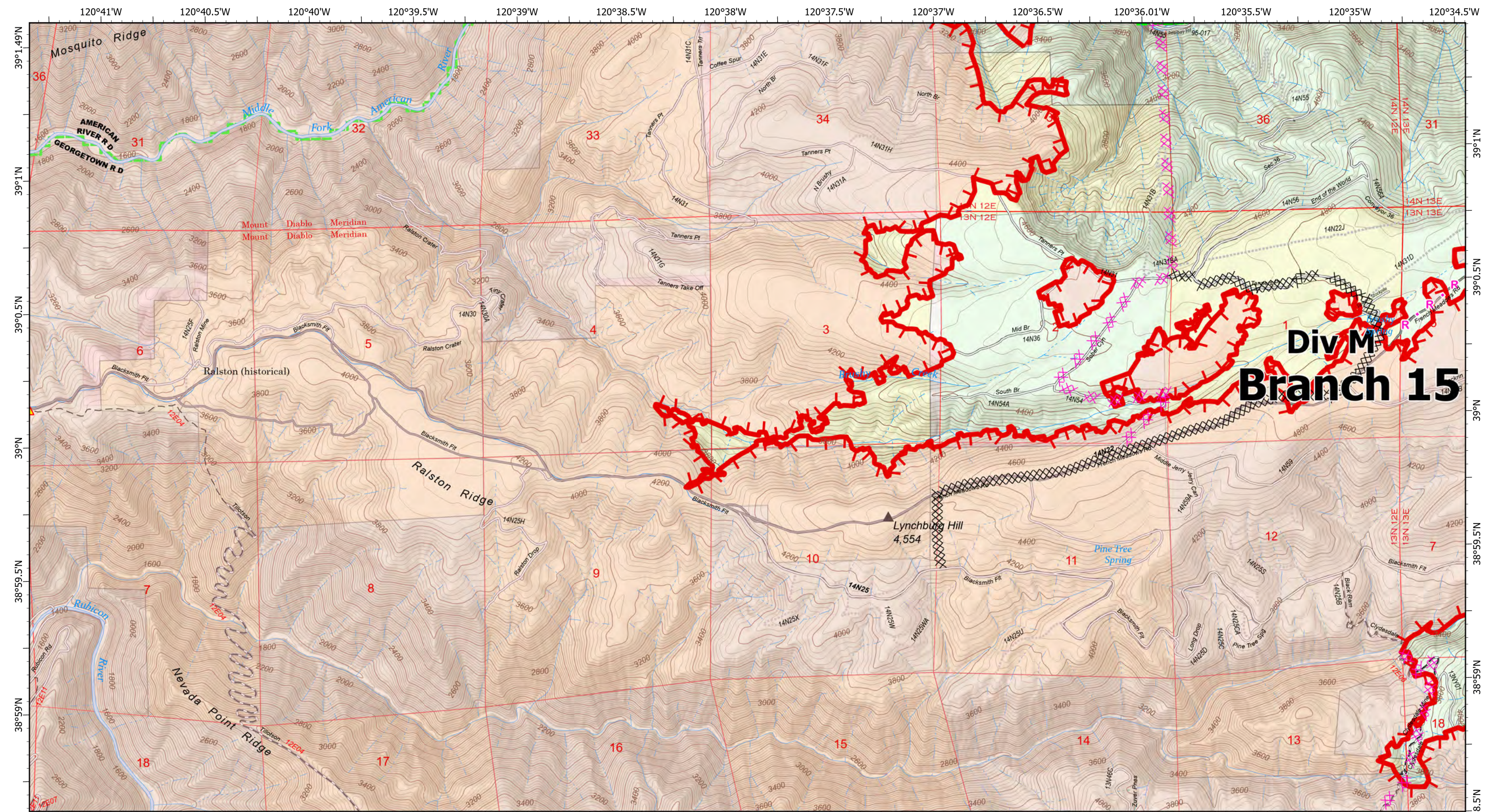
Page Name: F5



Prepared by:
 CAIMT5 9/15/2022
 22:42

North American 1983 Datum, LatLong Grid

IAP Map
MOSQUITO
 9/16/2022



Div M Branch 15

IAP Map
MOSQUITO
 CA-TNF-001371
 9/16/2022

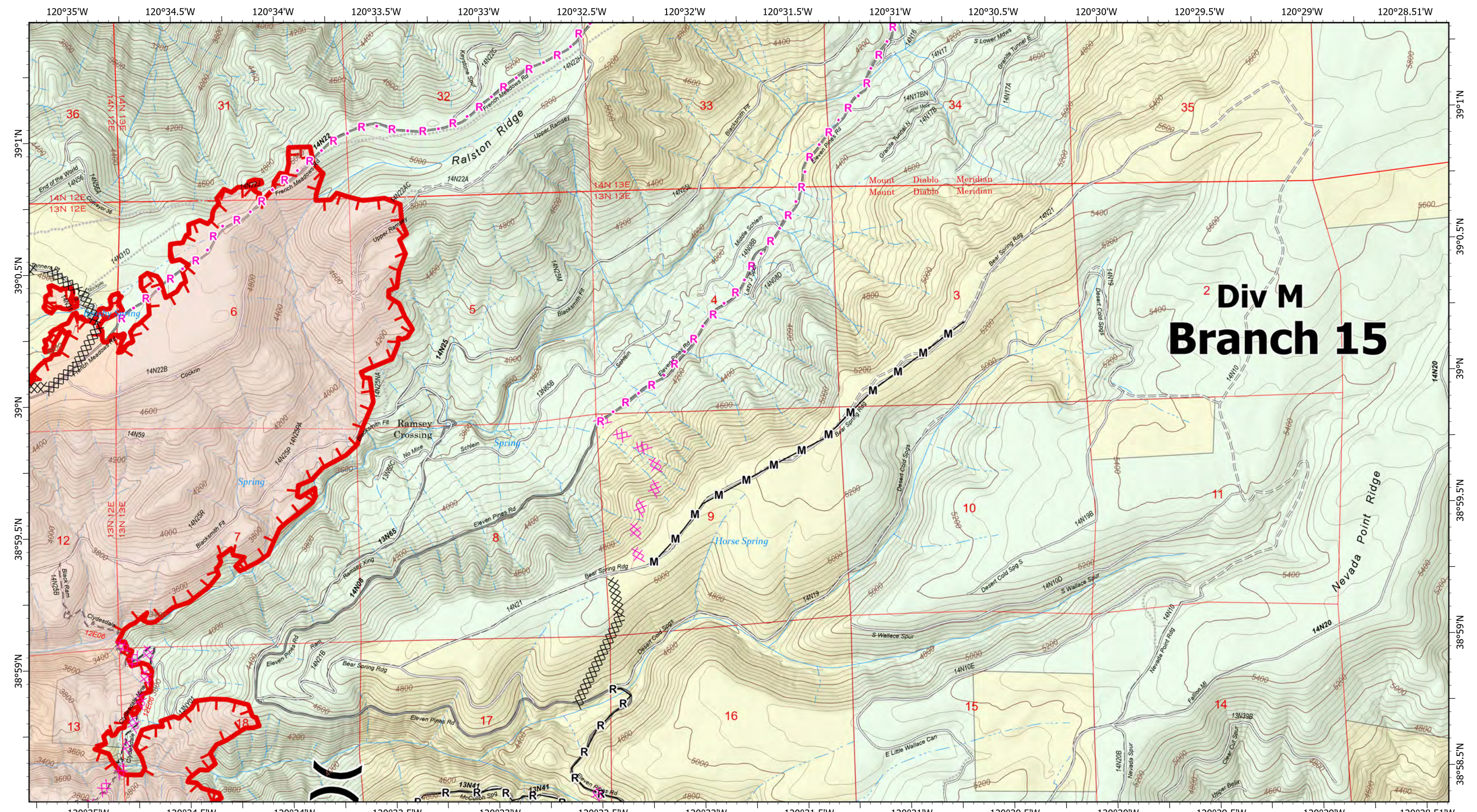
- Wildfire Daily Fire Perimeter
- Uncontained
- Completed Dozer Line
- Planned Road as Line
- Hazard
- SPI Tahoe
- Planned Dozer Line

Page Name: F6

0 0.5 1 Miles

Prepared by:
 CAIMT5 9/15/2022
 22:42
 North American 1983 Datum, LatLong Grid

IAP MAP
MOSQUITO
 9/16/2022



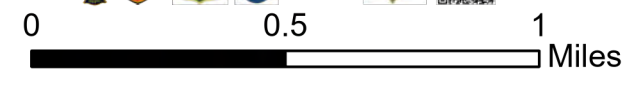

**Div M
Branch 15**

IAP Map
MOSQUITO
 9/16/2022

IAP Map
MOSQUITO
 CA-TNF-001371

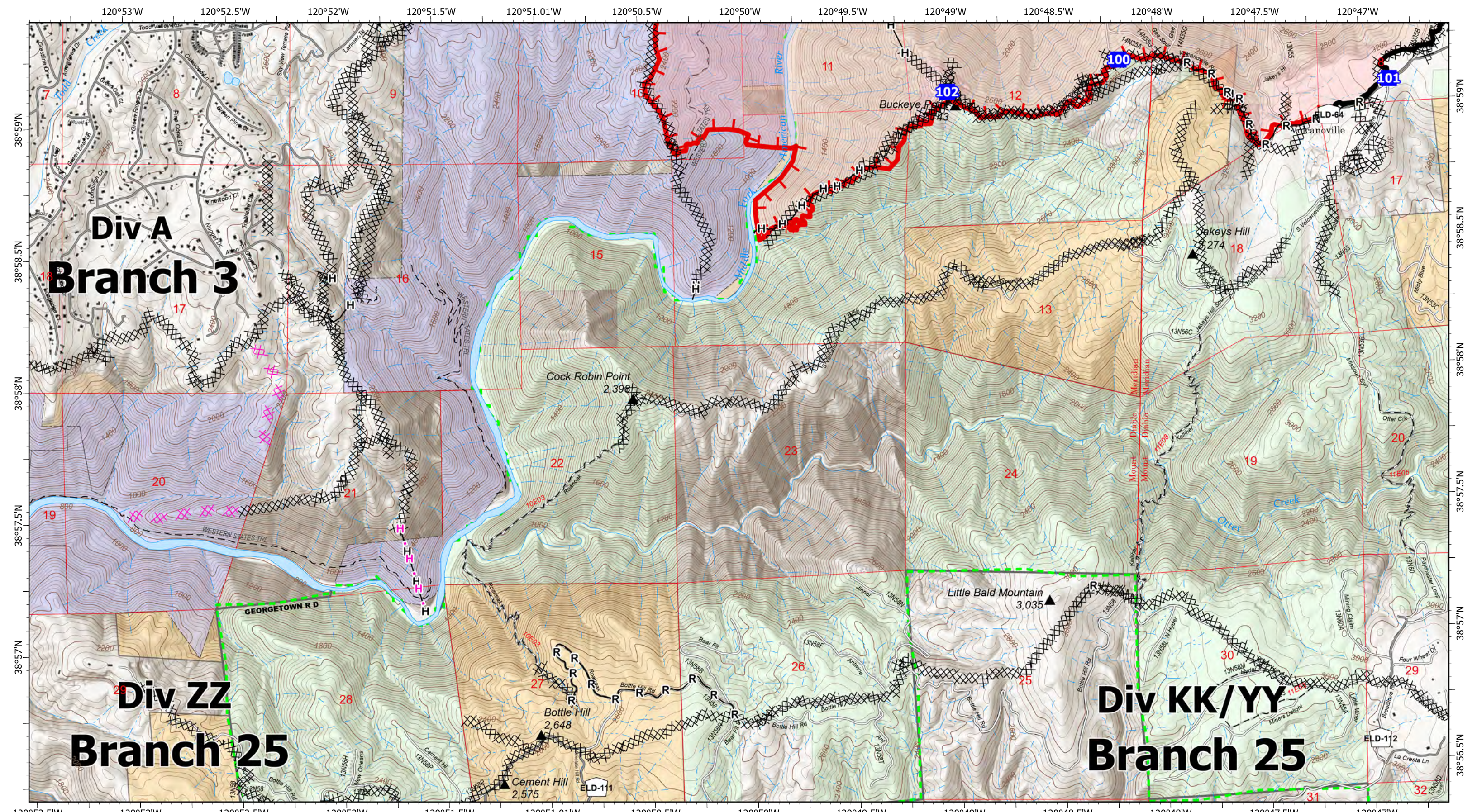
- | | | |
|-------------------------------|-----------------------------------|----------------------|
| Wildfire Daily Fire Perimeter | Completed Mixed Construction Line | Planned Road as Line |
| Uncontained | Completed Road as Line | Division Break |
| Completed Dozer Line | Planned Dozer Line | SPI Tahoe |

Page Name: F7



Prepared by:
 CAIMT5 9/15/2022
 22:42
 North American 1983 Datum, LatLong Grid

IAP Map
MOSQUITO
 9/16/2022



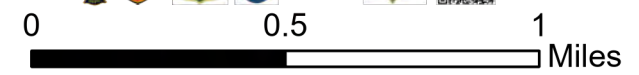

IAP Map
MOSQUITO
 9/16/2022

IAP Map
MOSQUITO
 CA-TNF-001371

- Wildfire Daily Fire Perimeter
- Contained
- Uncontained
- Completed Dozer Line

- Completed Hand Line
- Completed Road as Line
- Planned Dozer Line
- Planned Hand Line
- Drop Point
- SPI Camino

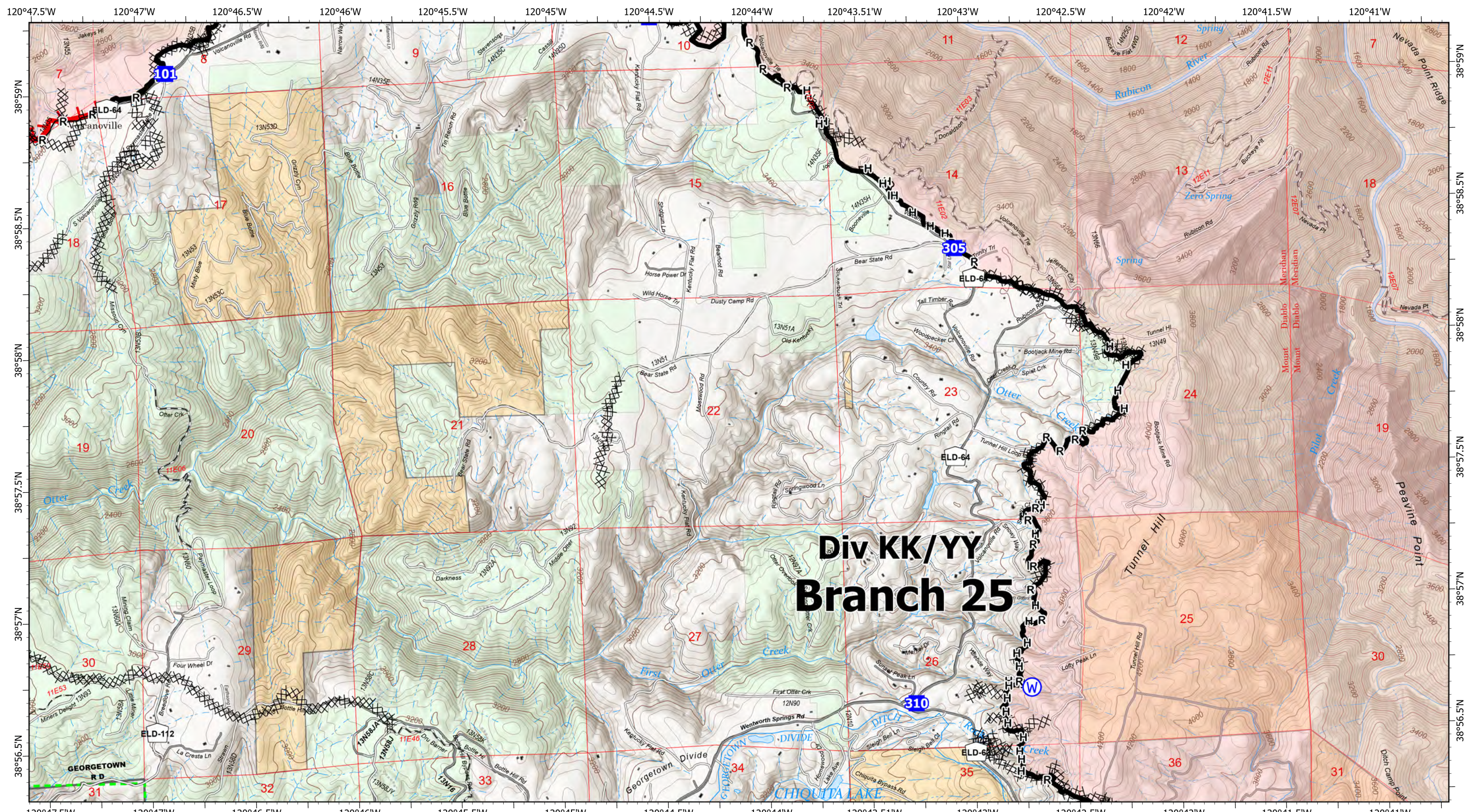
Page Name: G4



Prepared by:
 CAIMT5 9/15/2022
 22:43

North American 1983 Datum, LatLong Grid

IAP Map
MOSQUITO
 9/16/2022



Div KK/YY Branch 25

IAP Map
MOSQUITO
CA-TNF-001371
9/16/2022

- Wildfire Daily Fire Perimeter
- Contained
- Uncontained
- Completed Dozer Line

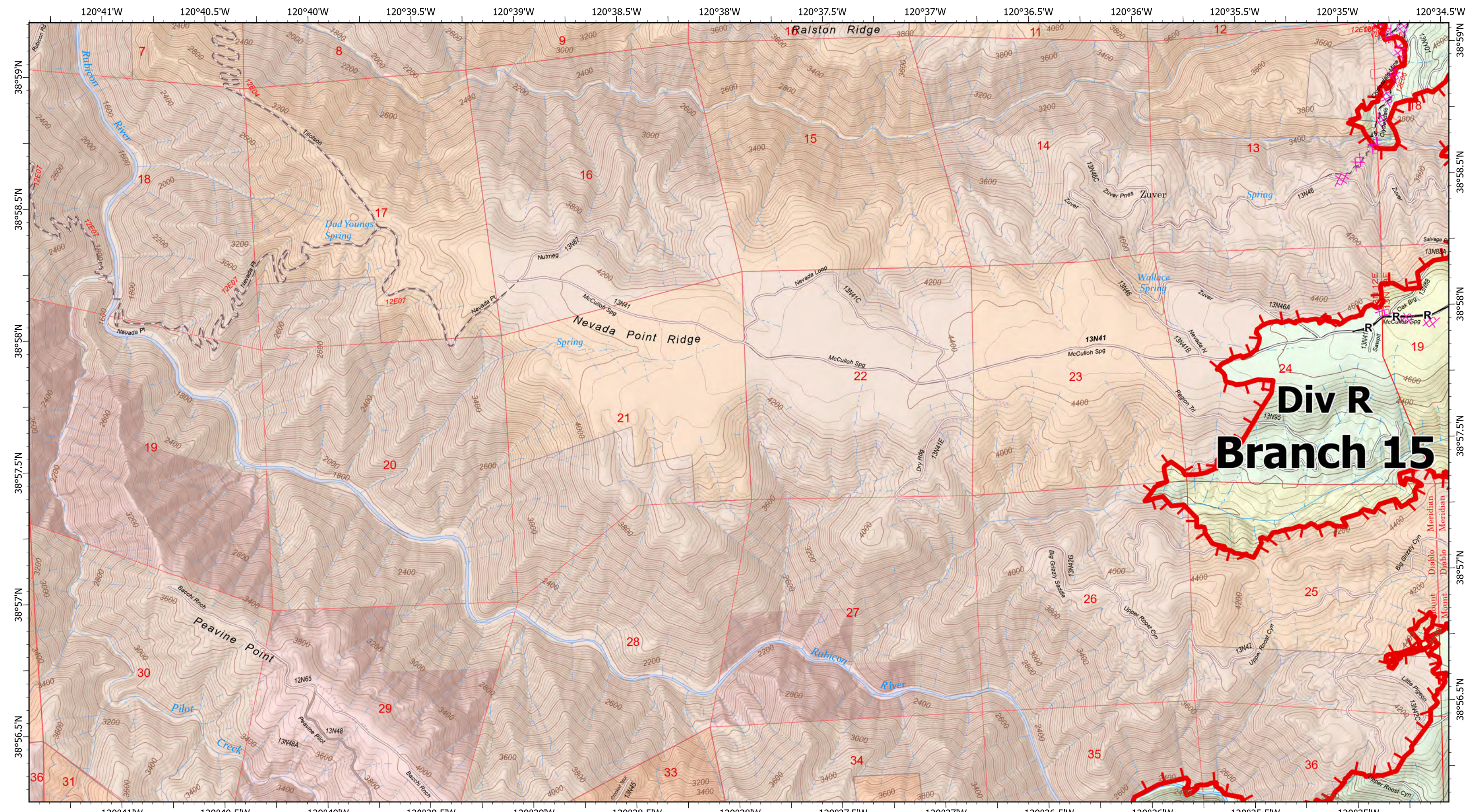
- Completed Hand Line
- Completed Road as Line
- Drop Point
- Water Source
- SPI Tahoe
- SPI Camino

Page Name: G5

0 0.5 1 Miles

Prepared by:
CAIMT5 9/15/2022
22:43
North American 1983 Datum, LatLong Grid

IAP MAP
MOSQUITO
9/16/2022




Div R Branch 15

IAP Map
MOSQUITO
 CA-TNF-001371

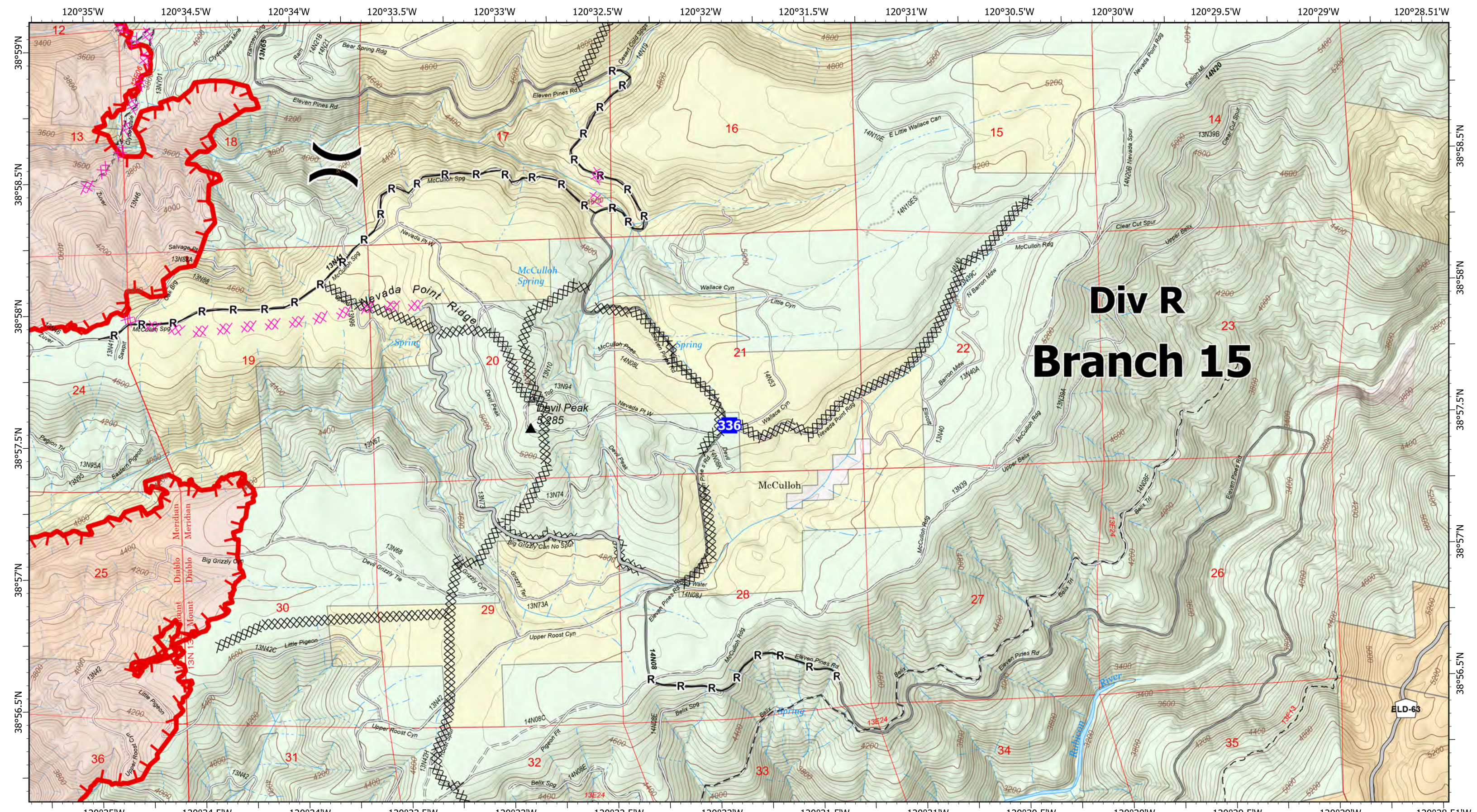
- Wildfire Daily Fire Perimeter
- Uncontained
- Completed Road as Line
- Planned Dozer Line
- SPI Tahoe
- SPI Camino

Page Name: G6



Prepared by:
 CAIMT5 9/15/2022
 22:43
 North American 1983 Datum, LatLong Grid

IAP MAP
MOSQUITO
 9/16/2022



Div R Branch 15

IAP Map
MOSQUITO
 CA-TNF-001371
 9/16/2022

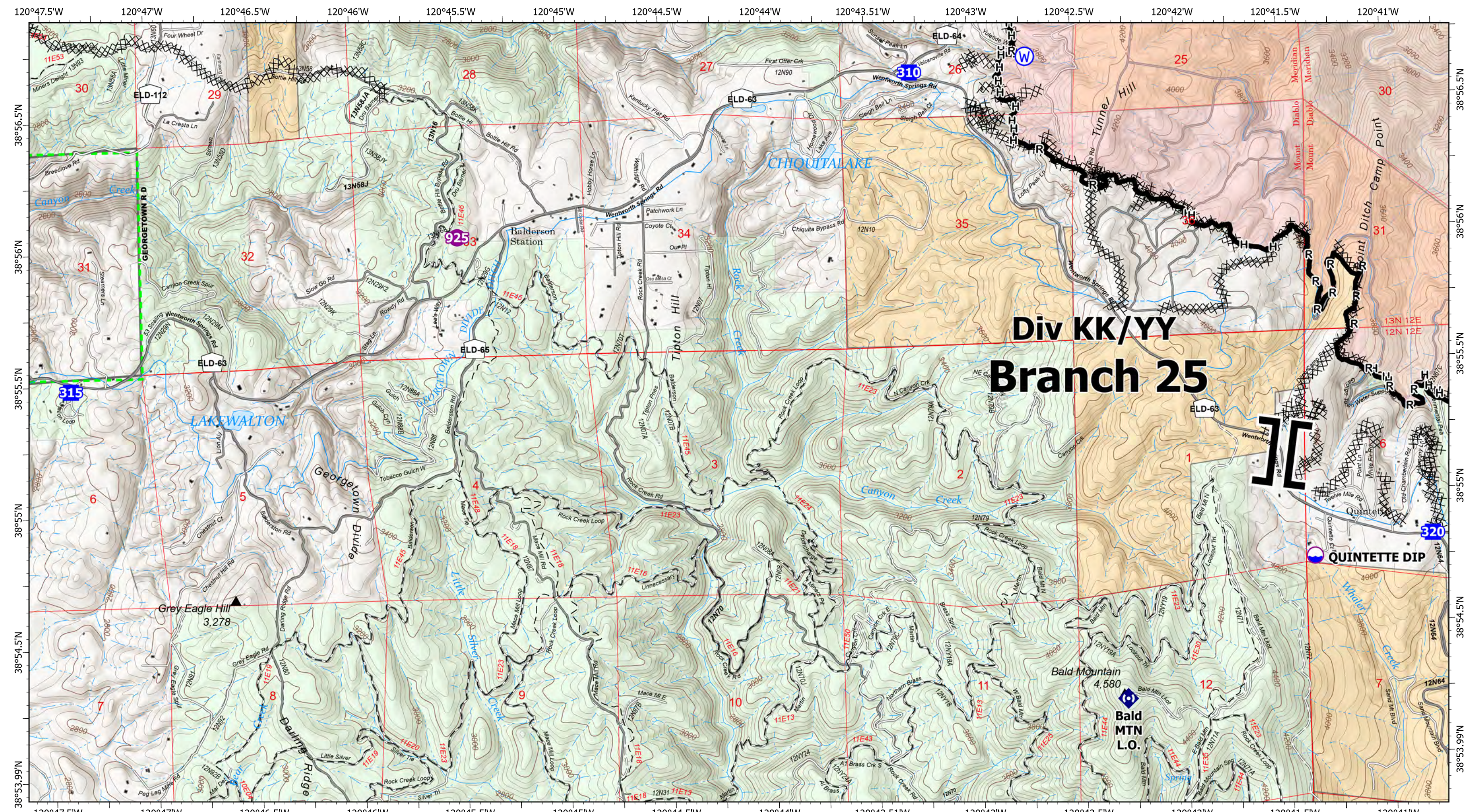
- ▭ Wildfire Daily Fire Perimeter
- ▬ Uncontained
- X X Completed Dozer Line
- R Completed Road as Line
- X Planned Dozer Line
- Access or Improved Road
- X Division Break
- Drop Point
- SPI Tahoe
- SPI Camino

Page Name: G7

0 0.5 1 Miles

Prepared by:
 CAIMT5 9/15/2022
 22:43
 North American 1983 Datum, LatLong Grid

IAP MAP
MOSQUITO
 9/16/2022



Div KK/YY Branch 25

IAP Map
MOSQUITO
CA-TNF-001371
9/16/2022

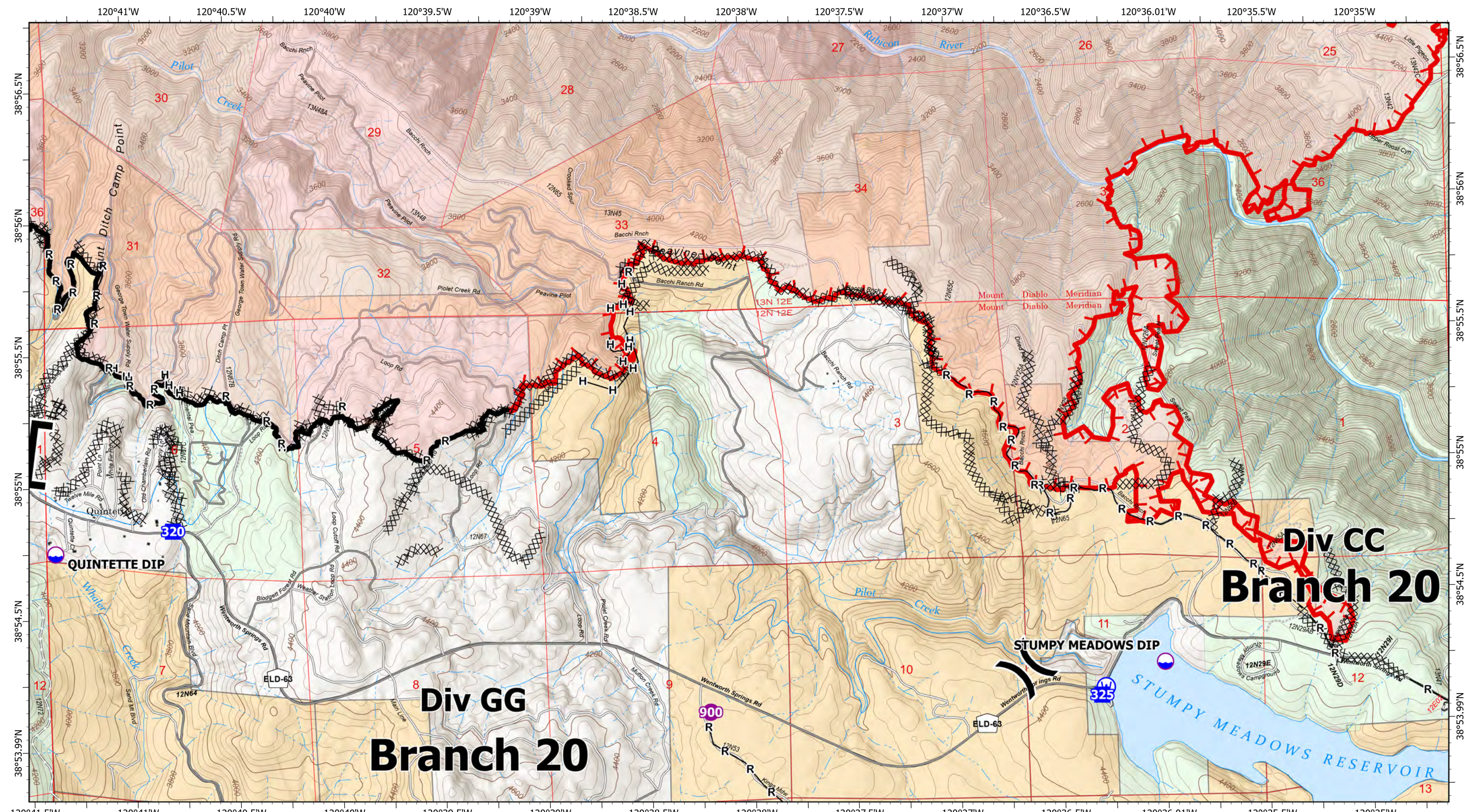
- Wildfire Daily Fire Perimeter
- Contained
- Completed Dozer Line
- Completed Hand Line
- Completed Road as Line
- D Dip Site
- H Helispot
- || Branch Break
- D Drop Point
- R Repeater
- W Water Source
- SPI Camino

Page Name: H5

0 0.5 1 Miles

Prepared by:
CAIMT5 9/15/2022
22:43
North American 1983 Datum, LatLong Grid

IAP MAP
MOSQUITO
9/16/2022



**Div CC
Branch 20**

**Div GG
Branch 20**

IAP Map
MOSQUITO
CA-TNF-001371
9/16/2022

- Wildfire Daily Fire Perimeter
- Contained
- Uncontained
- Completed Dozer Line
- Completed Hand Line
- Completed Road as Line
- Dip Site
- Helispot
- Division Break
- Branch Break
- Drop Point
- Water Source
- SPI Camino

Page Name: H6

0 0.5 1 Miles

Prepared by:
CAIMT5 9/15/2022
22:44

North American 1983 Datum, LatLong Grid

IAP MAP
MOSQUITO
9/16/2022