

121°7'W 121°5'W 121°3'W 121°1'W 120°59'W 120°57'W 120°55'W 120°53'W 120°51.01'W 120°49'W 120°47'W 120°45'W 120°43'W 120°41'W 120°39'W 120°37'W 120°35'W 120°33'W 120°31'W 120°29'W 120°27'W 120°25'W 120°23'W 120°21.01'W 120°19'W 120°17'W 120°15'W

38°51.5'N 38°53'N 38°54.5'N 38°56'N 38°57'N 38°58'N 38°59'N 39°0'N 39°1'N 39°2'N 39°3'N 39°4'N 39°5'N 39°6'N 39°7'N 39°8'N 39°9.5'N 39°11'N 39°12'N 39°13'N

121°7.5'W 121°5.5'W 121°3.5'W 121°1.5'W 121°0'W 120°58'W 120°56'W 120°54'W 120°52'W 120°50'W 120°48'W 120°46'W 120°44'W 120°42'W 120°40'W 120°38'W 120°36.01'W 120°34'W 120°32'W 120°30'W 120°28'W 120°26'W 120°24'W 120°22'W 120°20'W 120°18'W 120°16'W

38°50'N 38°51'N 38°52'N 38°53'N 38°54.5'N 38°56'N 38°57'N 38°58'N 38°59'N 39°0'N 39°1'N 39°2'N 39°3'N 39°4'N 39°5'N 39°6'N 39°7'N 39°8'N 39°9.5'N 39°11'N 39°12'N

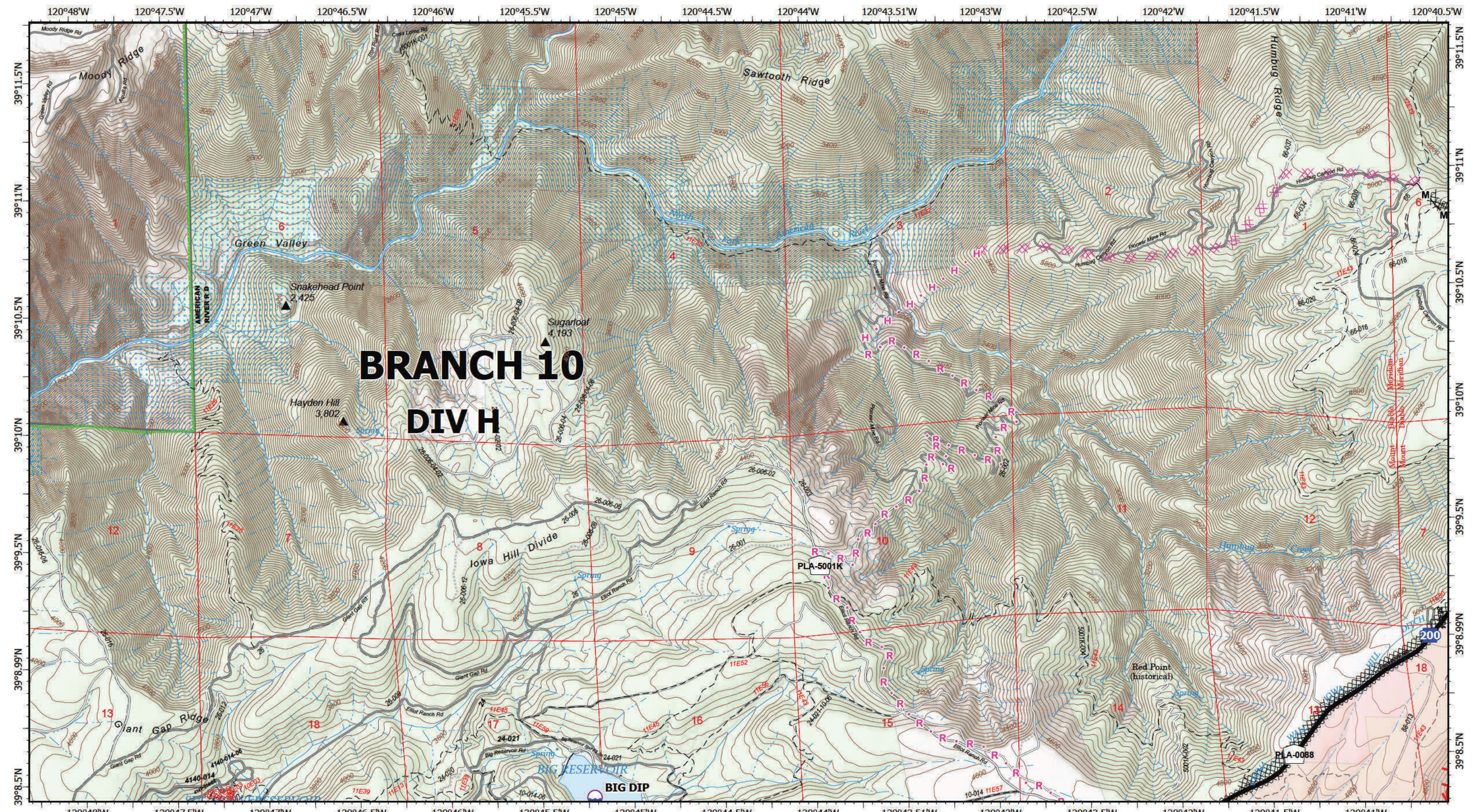
**IAP Map**  
**MOSQUITO**  
 9/18/2022

00.51 2 3 4 5 6 Miles

**Grid Index**  
 IAP Map  
 MOSQUITO  
 CA-TNF-001371  
 9/18/2022

Prepared by: CAIIMT5  
 9/17/2022 21:27  
 North American 1983 Datum, LatLong Grid

**IAP MAP**  
**MOSQUITO**  
 9/18/2022



# BRANCH 10

## DIV H

**IAP Map**  
MOSQUITO  
9/18/2022

**IAP Map**  
MOSQUITO  
CA-TNF-001371  
9/18/2022

Wildfire Daily Fire Perimeter
  Contained
  Uncontained
  Completed Dozer Line

Completed Mixed Construction Line
  Planned Dozer Line
  Planned Hand Line
  Planned Road as Line

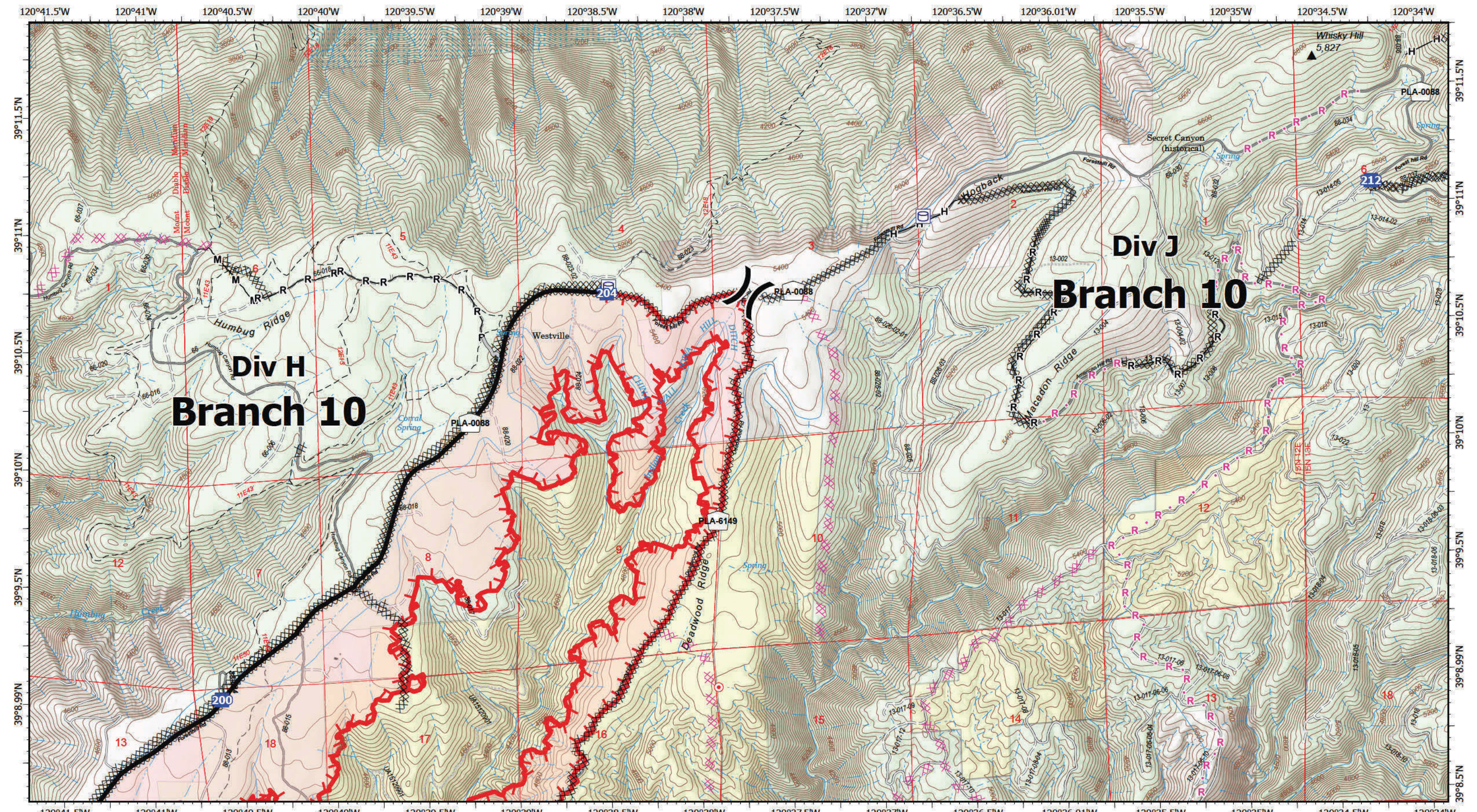
Dip Site
  Drop Point

**Page Name: B5**

0 0.5 1 Miles

Prepared by:  
CAIMT5 9/17/2022  
21:33  
North American 1983 Datum, LatLong Grid

**IAP Map**  
MOSQUITO  
9/18/2022



**Div H  
Branch 10**

**Div J  
Branch 10**

**IAP Map**  
**MOSQUITO**  
 9/18/2022

**IAP Map**  
**MOSQUITO**  
 CA-TNF-001371  
 9/18/2022

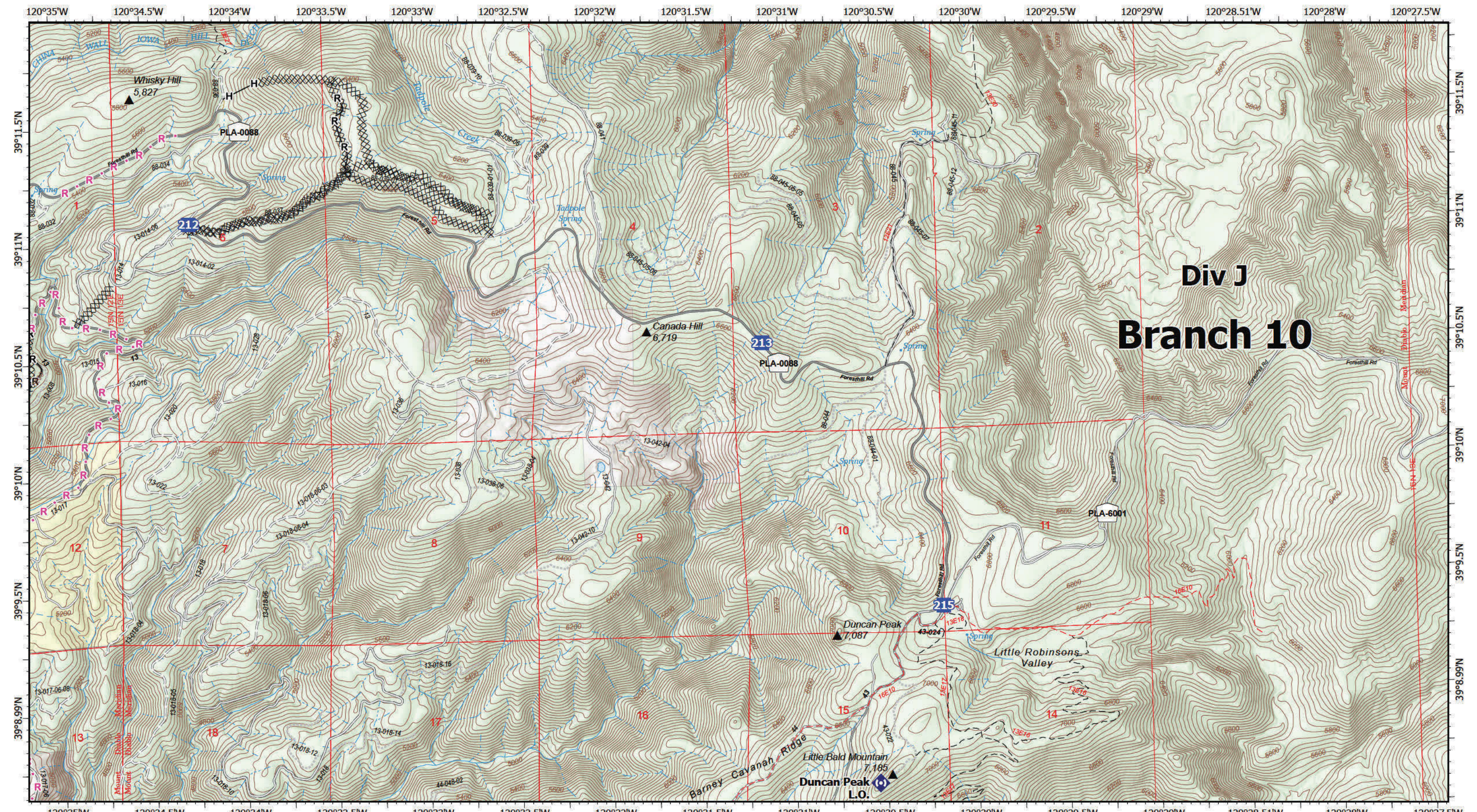
- |                               |                                   |                      |
|-------------------------------|-----------------------------------|----------------------|
| Wildfire Daily Fire Perimeter | Completed Mixed Construction Line | Division Break       |
| Contained                     | Completed Road as Line            | Drop Point           |
| Uncontained                   | Planned Dozer Line                | Hot Spot - Spot Fire |
| Completed Dozer Line          | Planned Road as Line              | SPI Tahoe            |
| Completed Hand Line           | Access or Improved Road           |                      |

**Page Name: B6**

0 0.5 1 Miles

Prepared by:  
 CAIMT5 9/17/2022  
 21:33  
 North American 1983 Datum, LatLong Grid

**IAP Map**  
**MOSQUITO**  
 9/18/2022



# Div J Branch 10

IAP Map  
 MOSQUITO  
 9/18/2022

**IAP Map**  
 MOSQUITO  
 CA-TNF-001371  
 9/18/2022

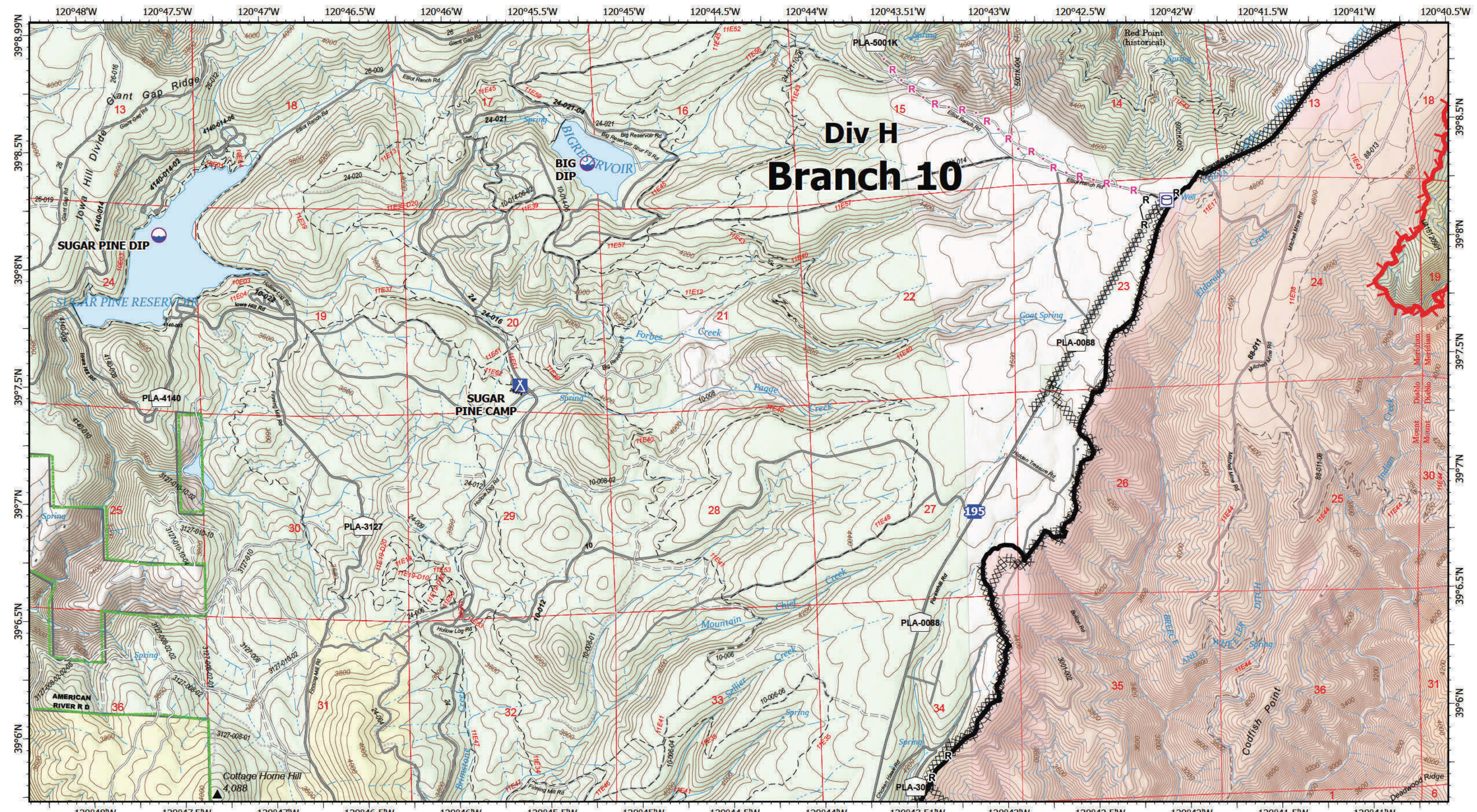
- Completed Dozer Line
- Completed Hand Line
- Completed Road as Line
- Planned Road as Line
- Drop Point
- Repeater
- SPI Tahoe

**Page Name: B7**

0 0.5 1 Miles

Prepared by:  
 CAIMT5 9/17/2022  
 21:33  
 North American 1983 Datum, LatLong Grid

IAP Map  
 MOSQUITO  
 9/18/2022



# Div H Branch 10

**IAP Map**  
MOSQUITO  
CA-TNF-001371  
9/18/2022

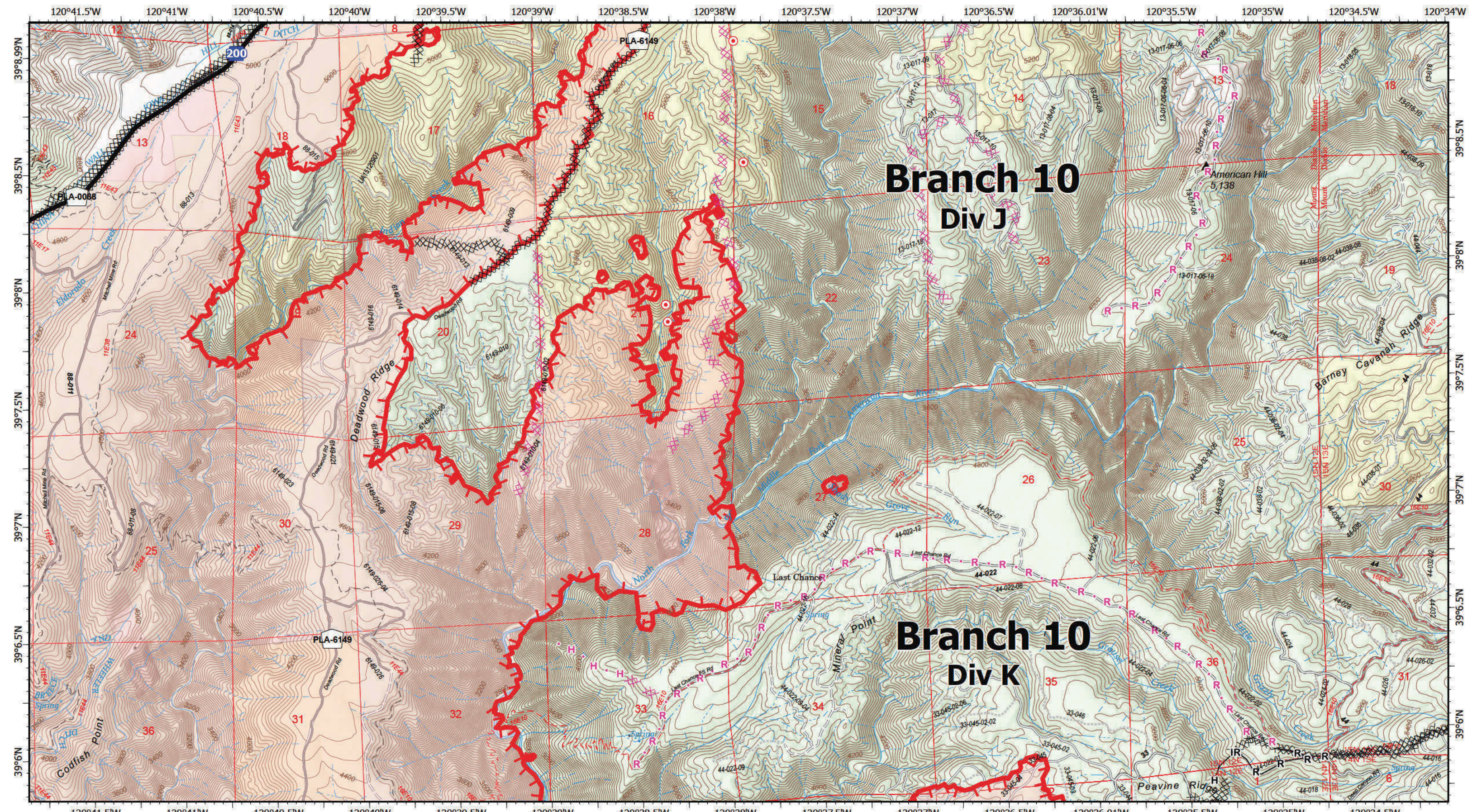
- ▭ Wildfire Daily Fire Perimeter
- Contained
- Uncontained
- Completed Dozer Line
- Completed Road as Line
- R Planned Road as Line
- Dip Site
- Drop Point
- ▲ Camp
- SPI Tahoe

**Page Name: C5**

0 0.5 1 Miles

Prepared by:  
CAIIMT5 9/17/2022  
21:33  
North American 1983 Datum, LatLong Grid

**IAP MAP**  
**MOSQUITO**  
9/18/2022



**Branch 10**  
**Div J**

**Branch 10**  
**Div K**

**IAP Map**  
**MOSQUITO**  
CA-TNF-001371  
9/18/2022

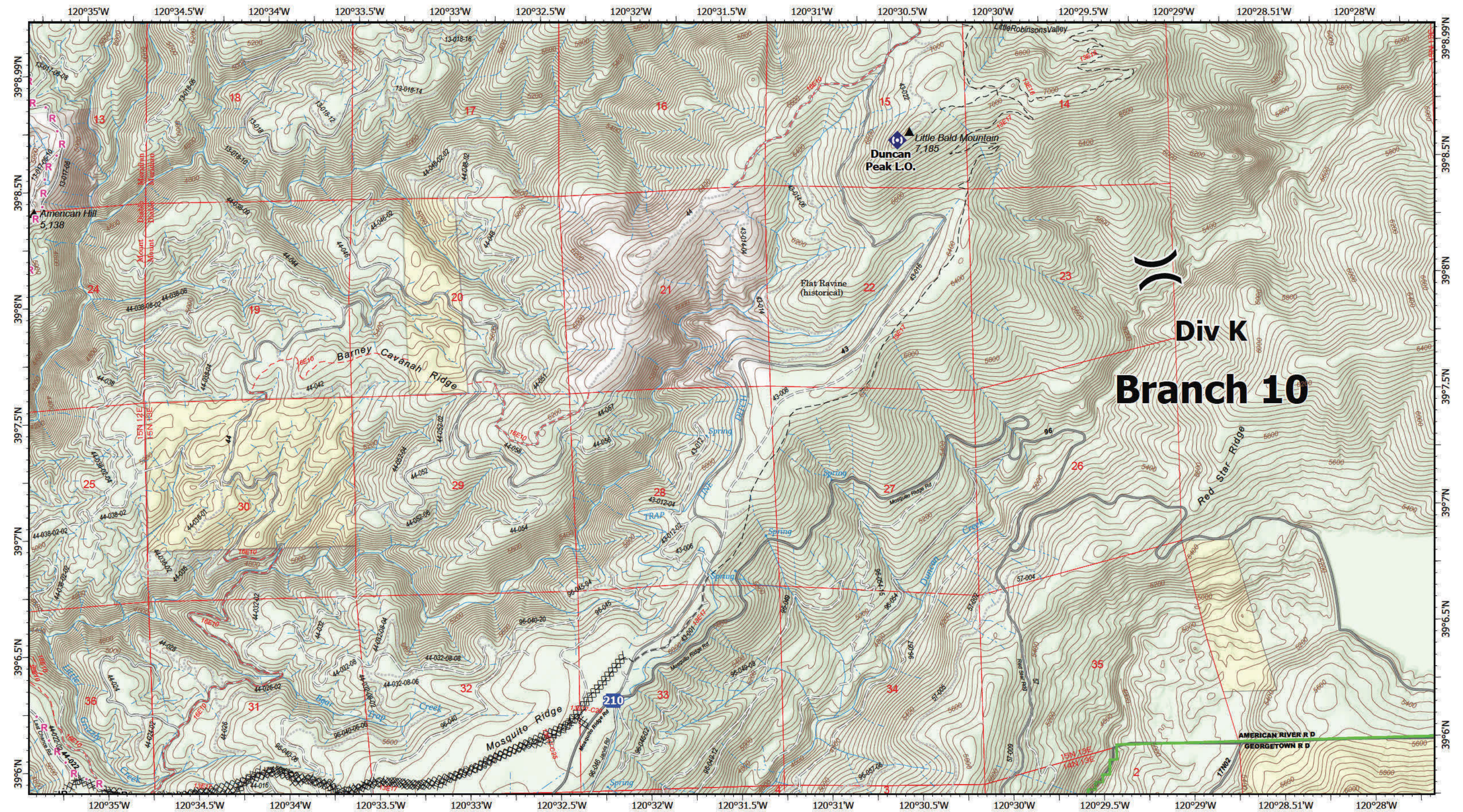
- Wildfire Daily Fire Perimeter
- Contained
- Uncontained
- Completed Dozer Line
- Completed Hand Line
- Completed Road as Line
- Planned Dozer Line
- Planned Hand Line
- Planned Road as Line
- Drop Point
- Hot Spot - Spot Fire
- SPI Tahoe

**Page Name: C6**

0 0.5 1 Miles

Prepared by:  
CAIMT5 9/17/2022  
21:33  
North American 1983 Datum, LatLong Grid

**IAP MAP**  
**MOSQUITO**  
9/18/2022



**IAP Map**  
**MOSQUITO**  
 9/18/2022

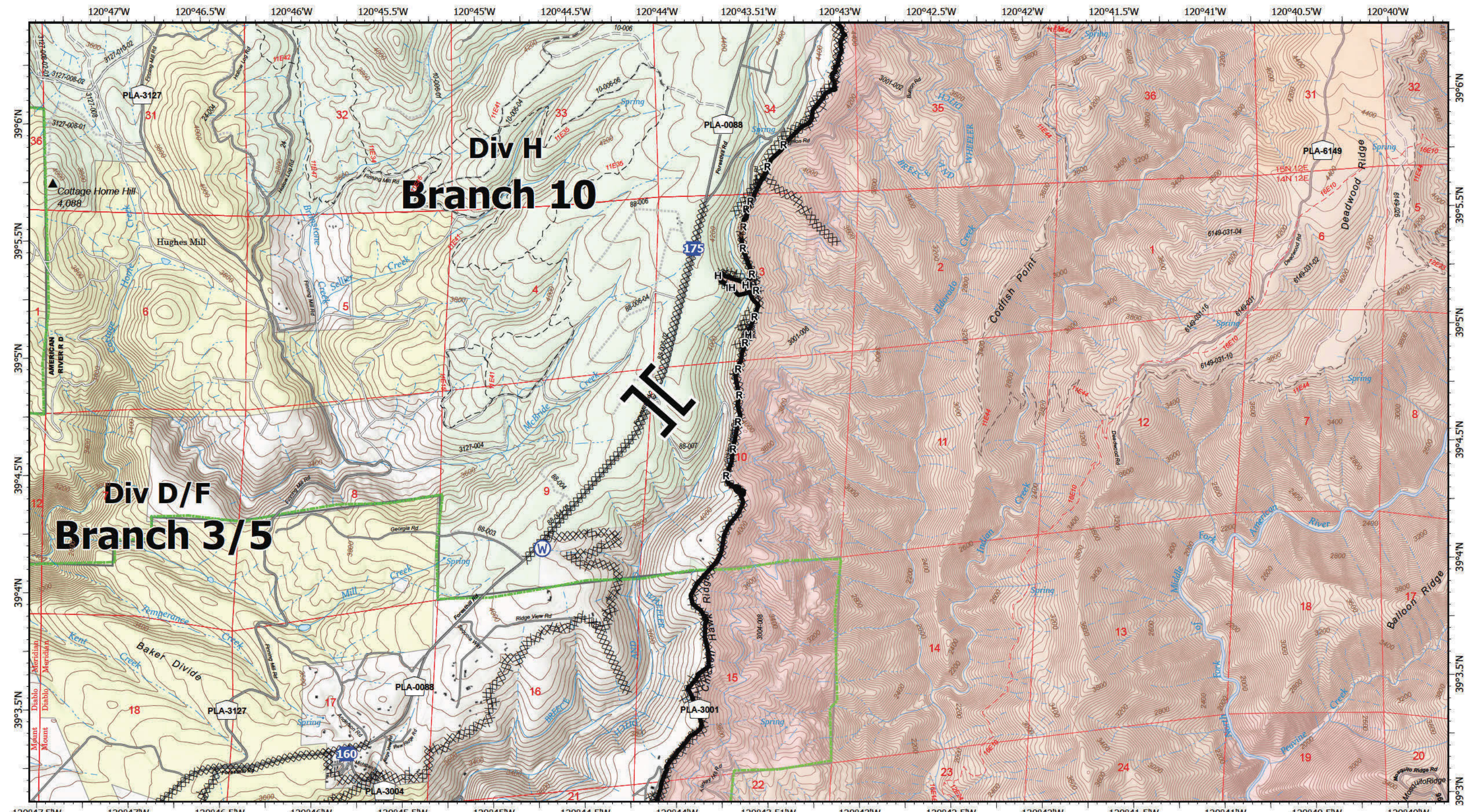
**IAP Map**  
**MOSQUITO**  
 CA-TNF-001371  
 9/18/2022

- Completed Dozer Line
- Completed Hand Line
- Completed Road as Line
- Planned Road as Line
- Division Break
- Drop Point
- Repeater
- SPI Tahoe

**Page Name: C7**  
  
 0 0.5 1 Miles  






  
 Prepared by:  
 CAIMT5 9/17/2022  
 21:33  
 North American 1983 Datum, LatLong Grid

**IAP Map**  
**MOSQUITO**  
 9/18/2022



IAP Map  
 MOSQUITO  
 9/18/2022

**IAP Map**  
 MOSQUITO  
 CA-TNF-001371  
 9/18/2022

- |   |  |  |
|---|--|--|
|  Wildfire Daily Fire Perimeter |  Completed Hand Line    |  Drop Point   |
|  Contained                     |  Completed Road as Line |  Water Source |
|  Completed Dozer Line          |  Branch Break           |  SPI Tahoe    |

**Page Name: D5**



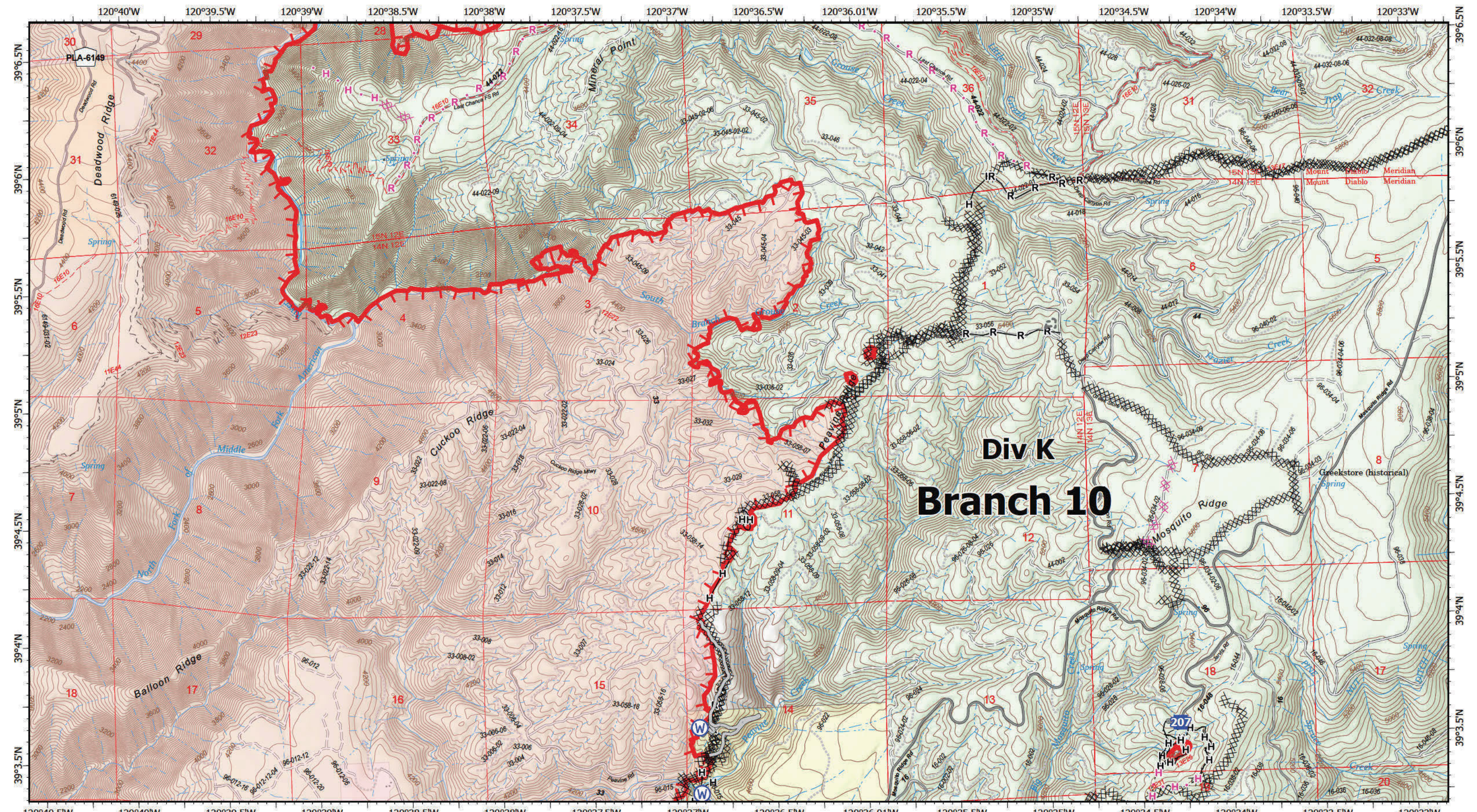
0 0.5 1 Miles



  
 Prepared by:  
 CAIIMT5 9/17/2022  
 21:33  
 North American 1983 Datum, LatLong Grid

IAP Map  
 MOSQUITO  
 9/18/2022





# Div K Branch 10

**IAP Map**  
**MOSQUITO**  
 CA-TNF-001371  
 9/18/2022

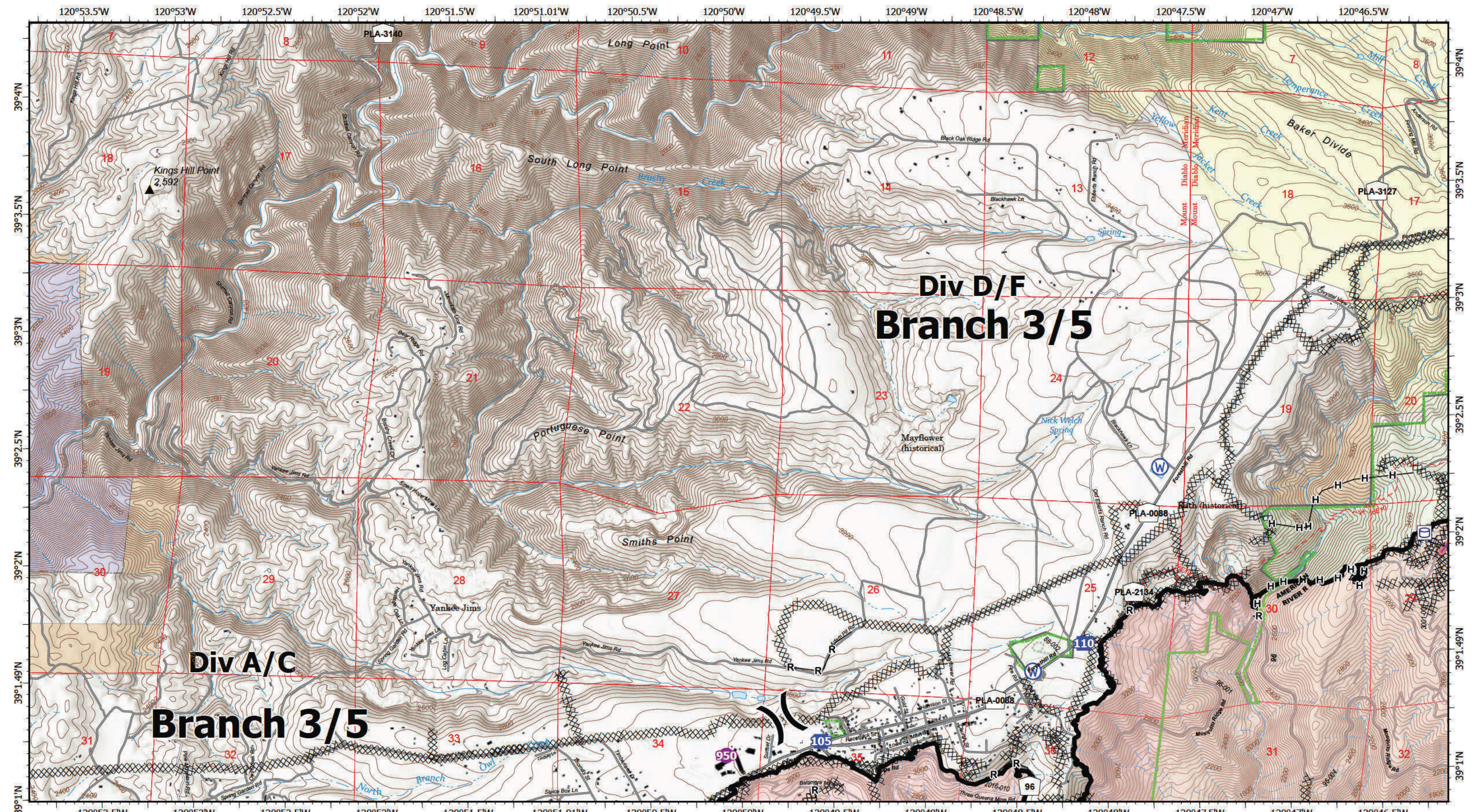
- ▭ Wildfire Daily Fire Perimeter
- └─┘ Uncontained
- ⊗ Completed Dozer Line
- H Completed Hand Line
- R Completed Road as Line
- ⊗ Planned Dozer Line
- H Planned Hand Line
- R Planned Road as Line
- Access or Improved Road
- Other
- Drop Point
- W Water Source
- SPI Tahoe

**Page Name: D6**

0 0.5 1 Miles

Prepared by:  
 CAIMT5 9/17/2022  
 21:34  
 North American 1983 Datum, Lat/Long Grid

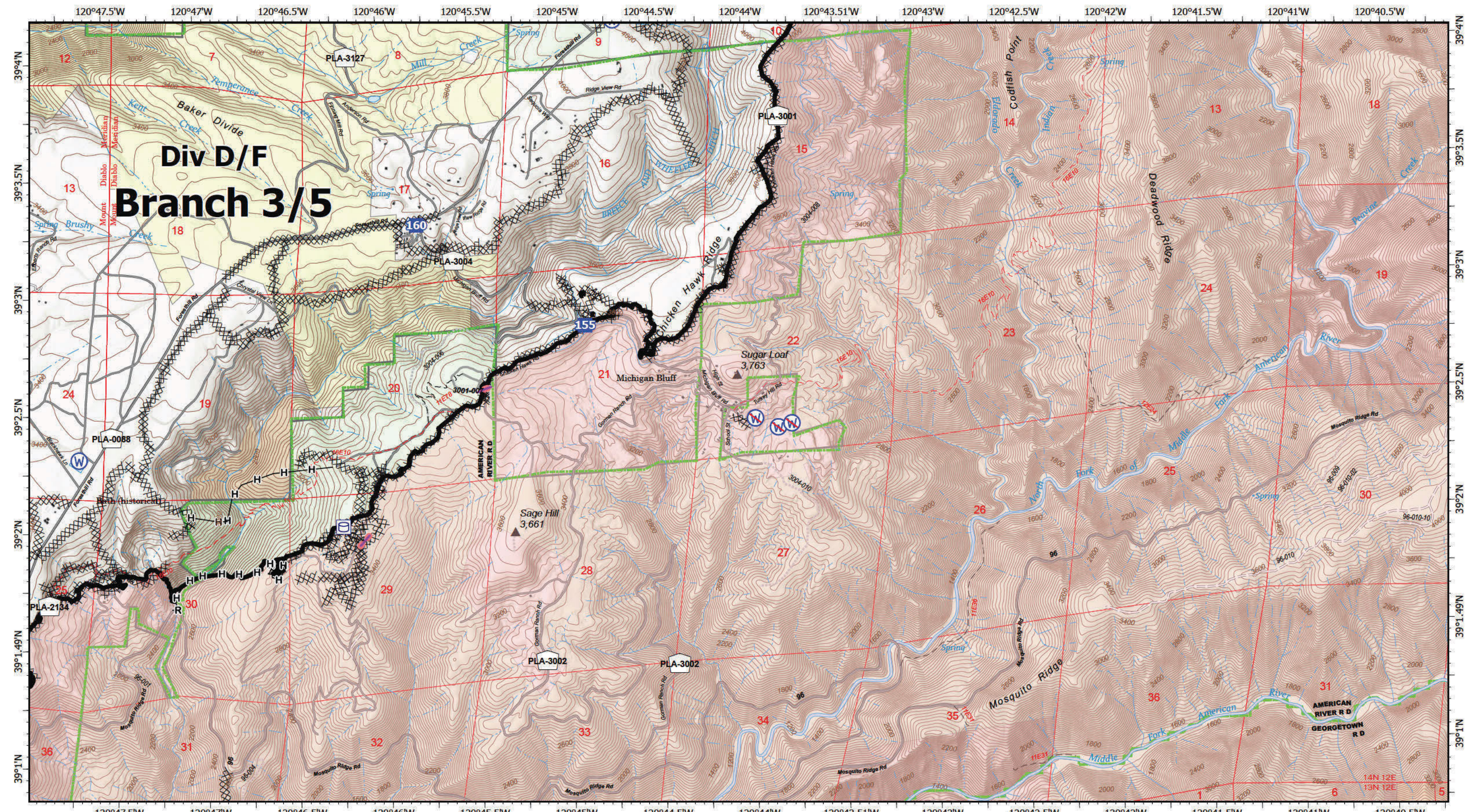
**IAP MAP**  
**MOSQUITO**  
 9/18/2022



**Div D/F  
Branch 3/5**

**Div A/C  
Branch 3/5**

<p style="writing-mode: vertical-rl; transform: rotate(180deg);"><b>IAP Map</b> MOSQUITO 9/18/2022</p>	<p><b>IAP Map</b> MOSQUITO CA-TNF-001371 9/18/2022</p>	<p> Wildfire Daily Fire Perimeter</p> <p> Contained</p> <p> Completed Dozer Line</p> <p> Completed Hand Line</p>	<p> Completed Road as Line</p> <p> Retardant Drop</p> <p> Helispot</p> <p> Division Break</p>	<p> Drop Point</p> <p> Fire Station</p> <p> Water Source</p> <p> SPI Tahoe</p>	<p><b>Page Name: E4</b></p> <p>0 0.5 1 Miles</p>	<p></p> <p>Prepared by: CAIMT5 9/17/2022 21:34</p> <p>North American 1983 Datum, LatLong Grid</p>	<p style="writing-mode: vertical-rl; transform: rotate(180deg);"><b>IAP Map</b> MOSQUITO 9/18/2022</p>
--	--	--	---	--	--	---	--



# Div D/F Branch 3/5

**IAP Map**  
**MOSQUITO**  
 9/18/2022

**IAP Map**  
**MOSQUITO**  
 CA-TNF-001371  
 9/18/2022

- Wildfire Daily Fire Perimeter
- Contained
- Completed Dozer Line
- Completed Hand Line
- Completed Road as Line
- R Retardant Drop
- R Drop Point
- Water Source
- Restricted Water Source
- SPI Tahoe

**Page Name: E5**

0 0.5 1 Miles

Prepared by:  
CAIMT5 9/17/2022  
21:34

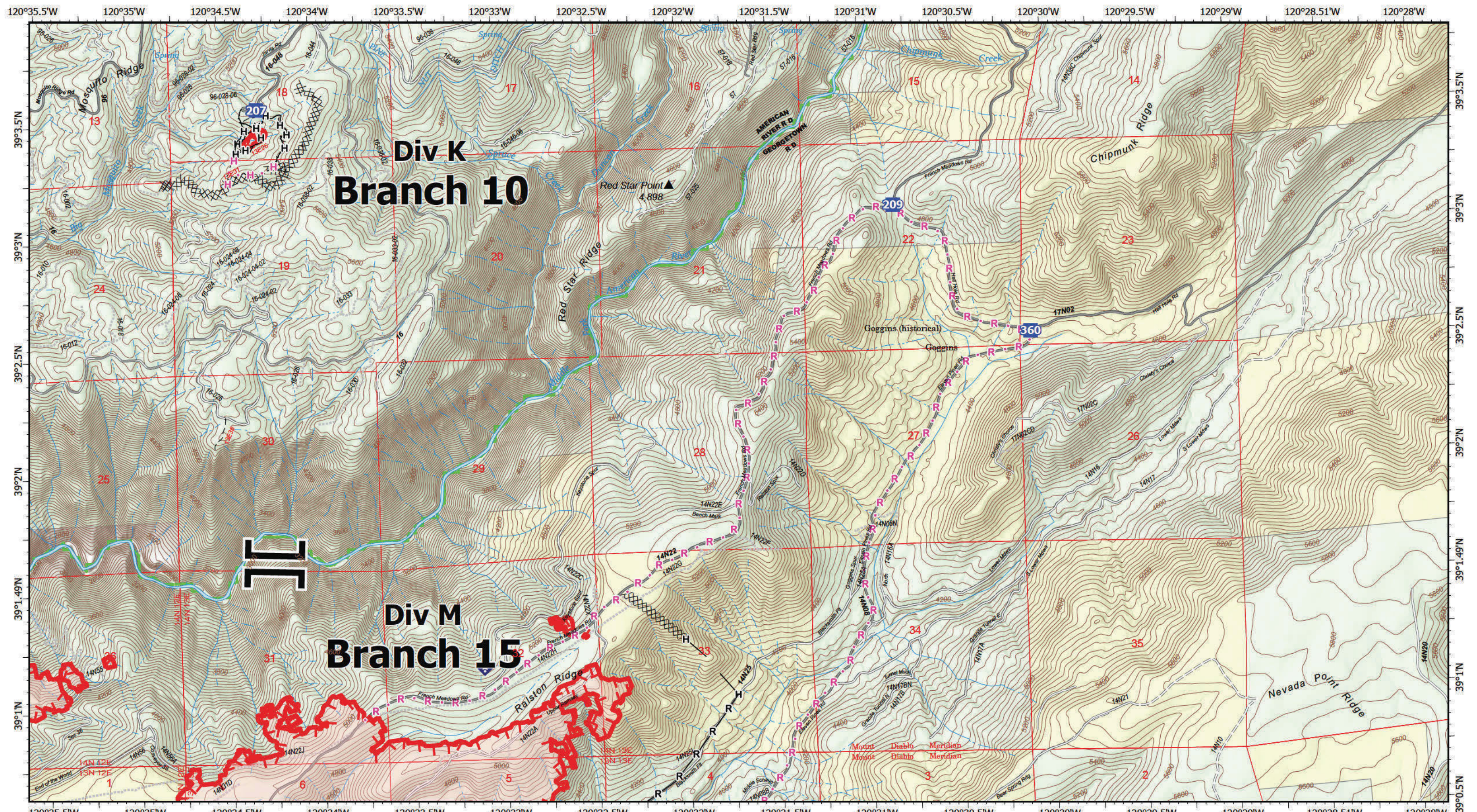
North American 1983 Datum, LatLong Grid

**IAP MAP**

**MOSQUITO**

9/18/2022





**IAP Map**  
**MOSQUITO**  
 CA-TNF-001371  
 9/18/2022

- Wildfire Daily Fire Perimeter
- Uncontained
- Completed Dozer Line
- Completed Hand Line

- Completed Road as Line
- Planned Hand Line
- Planned Road as Line
- Branch Break

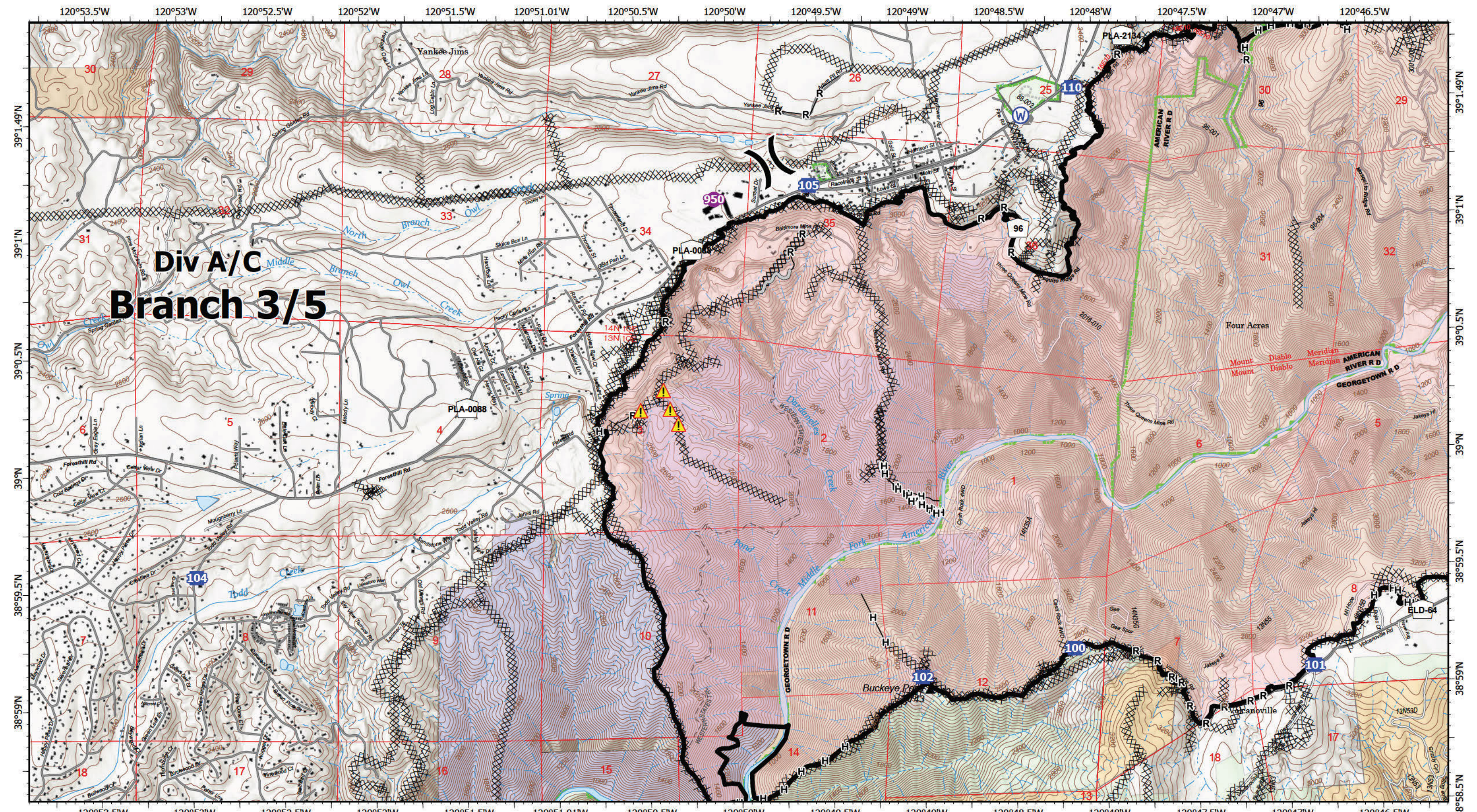
- Drop Point
- Internet Access
- SPI Tahoe

**Page Name: E7**

0 0.5 1 Miles

Prepared by:  
 CAIMT5 9/17/2022  
 21:34  
 North American 1983 Datum, LatLong Grid

**IAP MAP**  
**MOSQUITO**  
 9/18/2022



**Div A/C  
Branch 3/5**

**IAP Map**  
MOSQUITO  
CA-TNF-001371  
9/18/2022

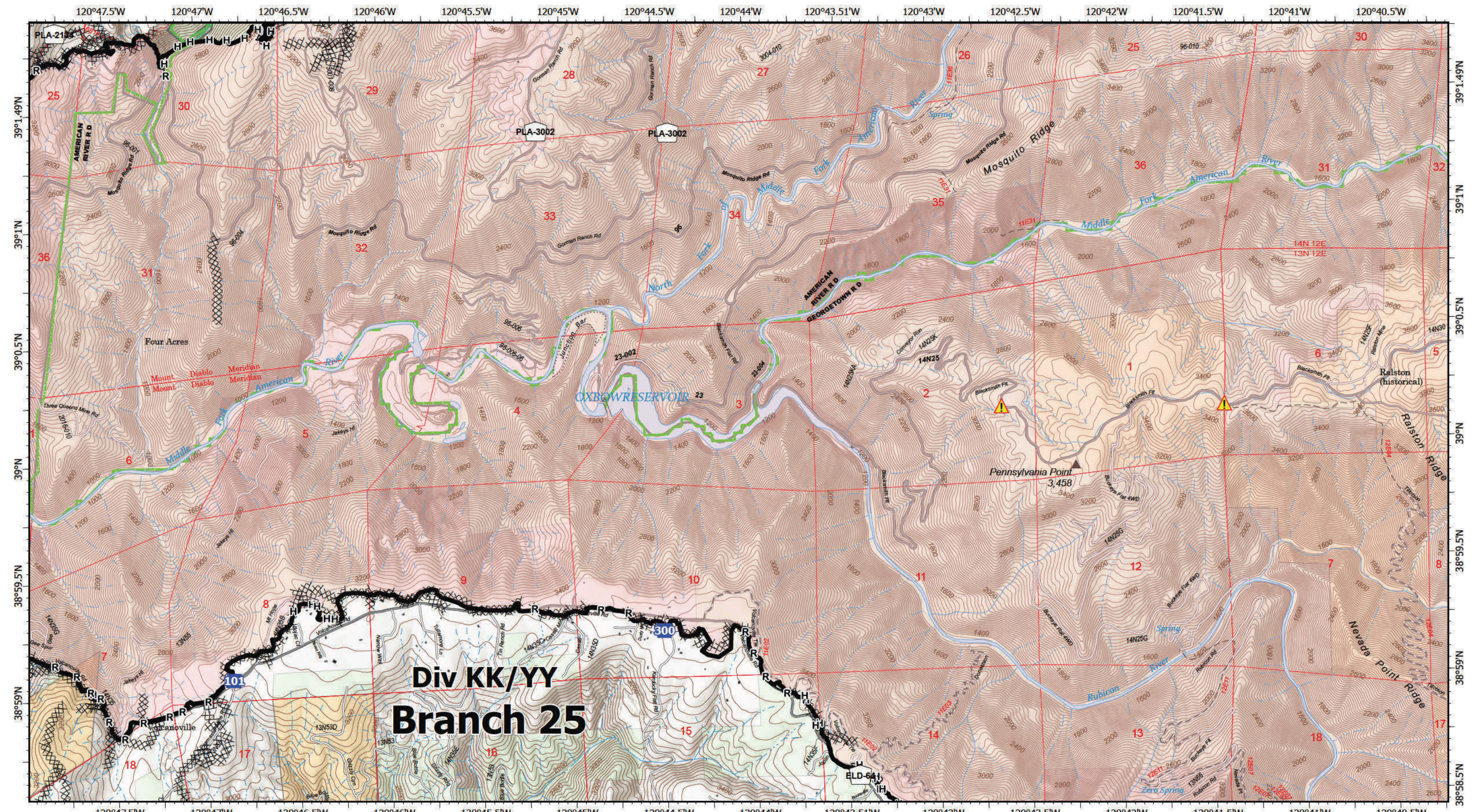
- Wildfire Daily Fire Perimeter
- Contained
- Completed Dozer Line
- Completed Hand Line
- Completed Road as Line
- Access or Improved Road
- Helispot
- ) Division Break
- Drop Point
- Fire Station
- ▲ Hazard
- ⊙ Water Source
- SPI Camino

**Page Name: F4**

0 0.5 1 Miles

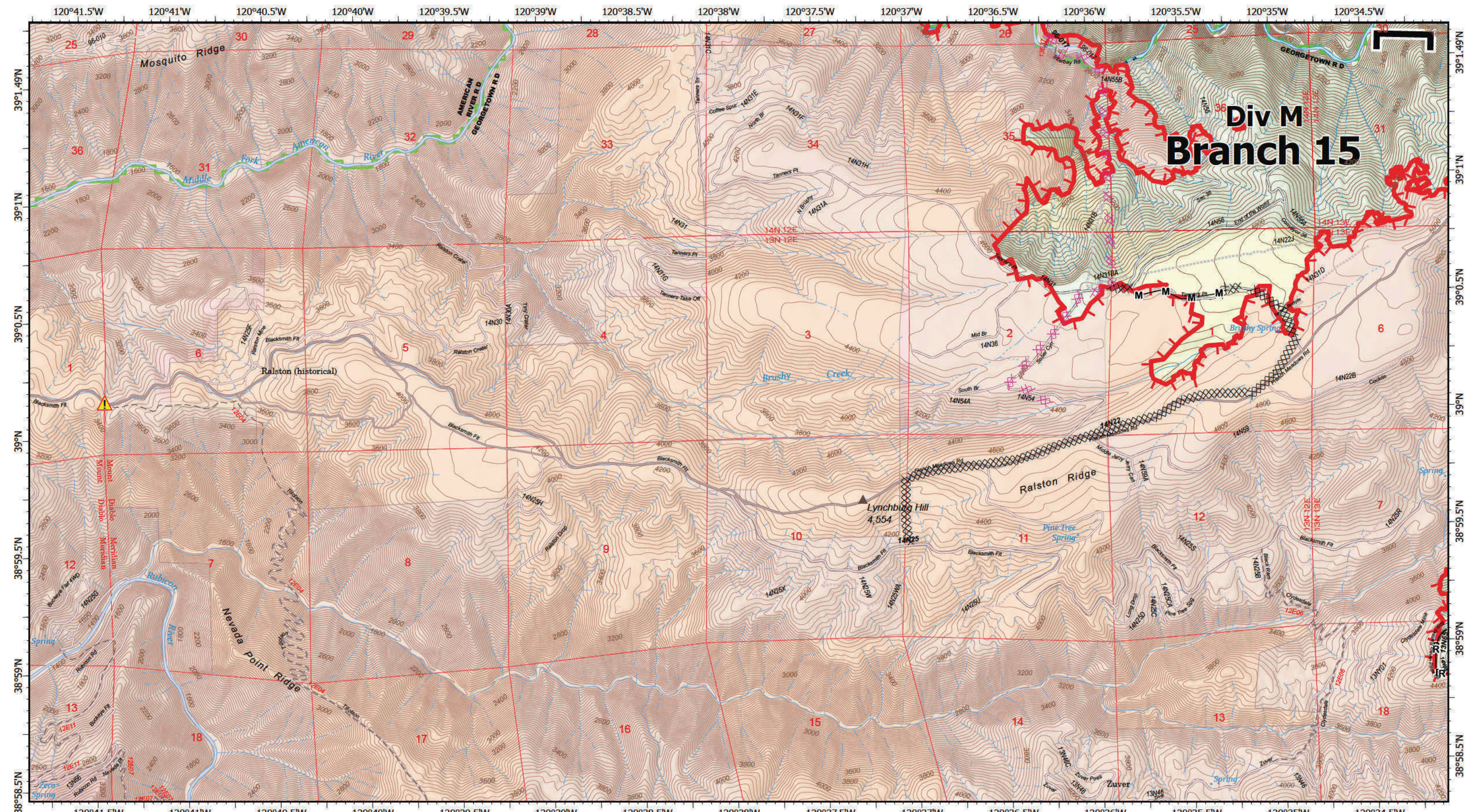
Prepared by:  
CAIMT5 9/17/2022  
22:24  
North American 1983 Datum, LatLong Grid

**IAP MAP**  
**MOSQUITO**  
9/18/2022



**Div KK/YY**  
**Branch 25**

<b>IAP Map</b> MOSQUITO 9/18/2022	<b>IAP Map</b> MOSQUITO CA-TNF-001371 9/18/2022	Wildfire Daily Fire Perimeter Contained Completed Dozer Line	Completed Hand Line Completed Road as Line Drop Point	Hazard SPI Tahoe SPI Camino	<p><b>Page Name: F5</b></p> <p>0 0.5 1 Miles</p>	<p>Prepared by: CAIMT5 9/17/2022 21:34 North American 1983 Datum, LatLong Grid</p>	<b>IAP Map</b> MOSQUITO 9/18/2022



# Div M Branch 15

**IAP Map**  
**MOSQUITO**  
 CA-TNF-001371  
 9/18/2022

- Wildfire Daily Fire Perimeter
- Uncontained
- Completed Dozer Line
- Completed Mixed Construction Line

- Completed Road as Line
- Planned Dozer Line
- Branch Break
- Internet Access
- ▲ Hazard
- SPI Tahoe

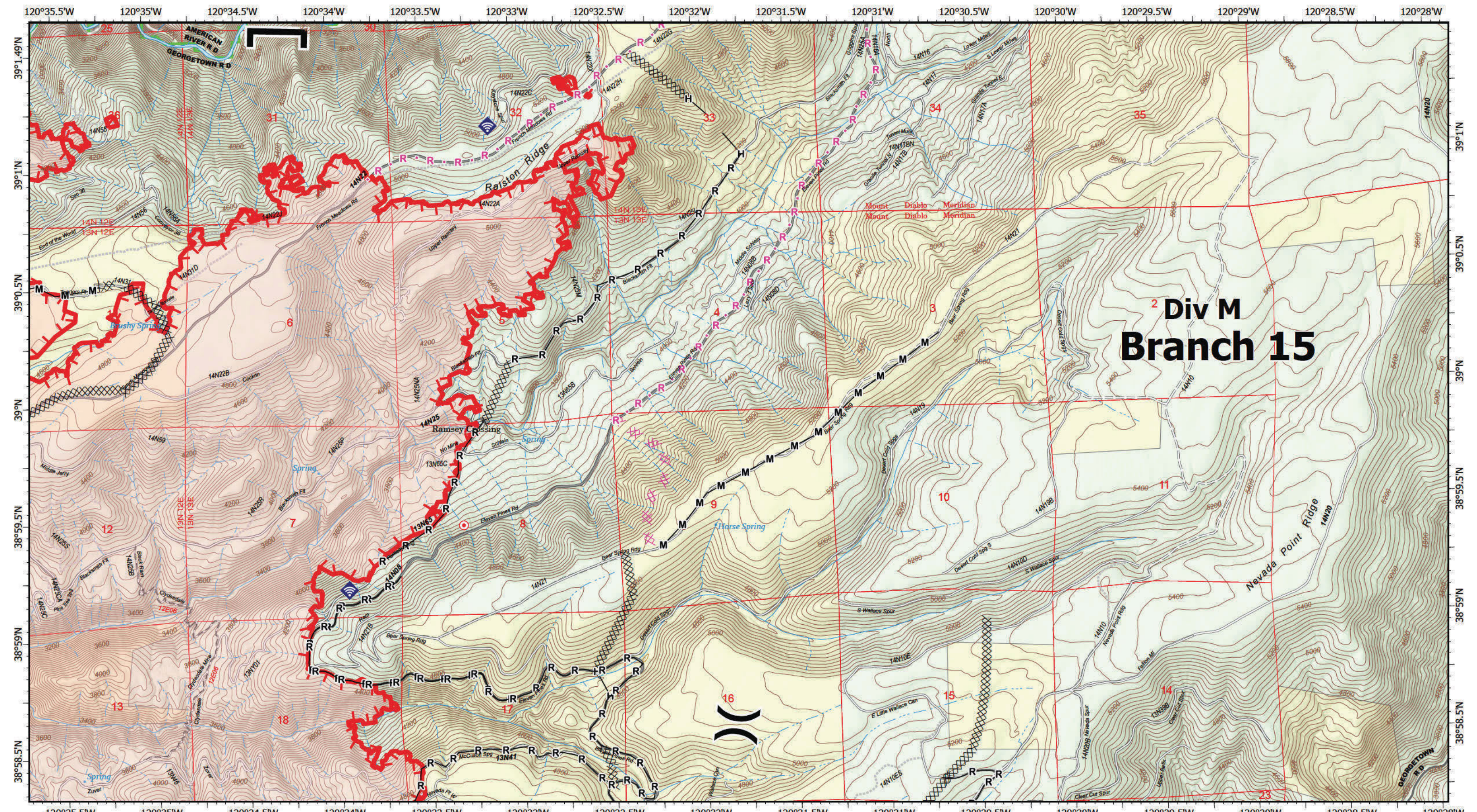
**Page Name: F6**

0 0.5 1 Miles

Prepared by:  
 CAIMT5 9/17/2022  
 21:35  
 North American 1983 Datum, LatLong Grid

**IAP MAP**  
**MOSQUITO**  
 9/18/2022





# Div M Branch 15

**MOSQUITO**  
 IAP Map  
 9/18/2022

**IAP Map**  
**MOSQUITO**  
 CA-TNF-001371  
 9/18/2022

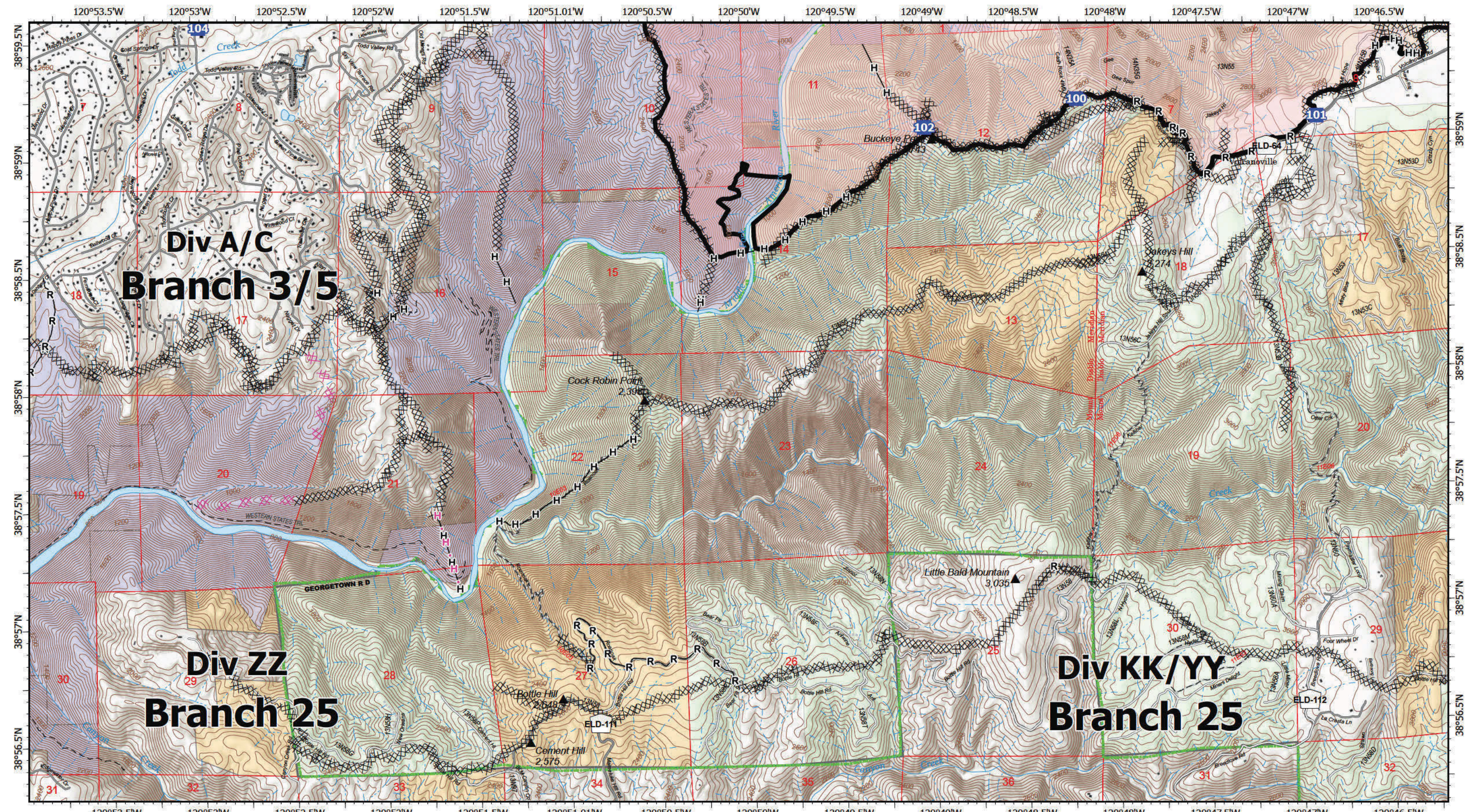
- |                                   |                        |                      |
|-----------------------------------|------------------------|----------------------|
| Wildfire Daily Fire Perimeter     | Completed Road as Line | Hot Spot - Spot Fire |
| Uncontained                       | Planned Dozer Line     | Internet Access      |
| Completed Dozer Line              | Planned Road as Line   | SPI Tahoe            |
| Completed Hand Line               | Division Break         |                      |
| Completed Mixed Construction Line | Branch Break           |                      |

**Page Name: F7**

0 0.5 1 Miles

Prepared by:  
 CAIMT5 9/17/2022  
 21:35  
 North American 1983 Datum, LatLong Grid

**MOSQUITO**  
 IAP MAP  
 9/18/2022



IAP Map  
 MOSQUITO  
 9/18/2022

**IAP Map**  
 MOSQUITO  
 CA-TNF-001371  
 9/18/2022

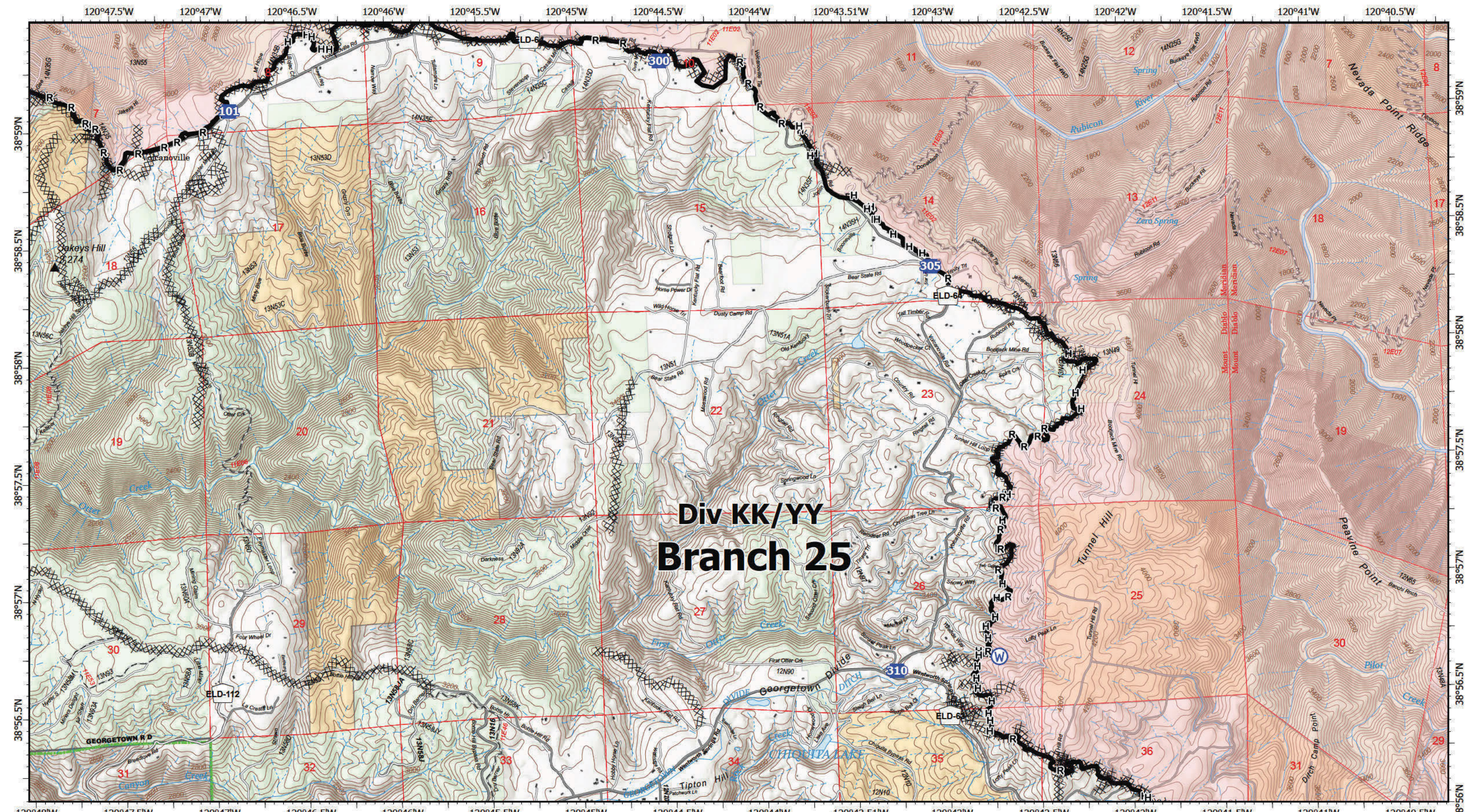
- |                               |                    |                      |                     |                   |
|-------------------------------|--------------------|----------------------|---------------------|-------------------|
| Wildfire Daily Fire Perimeter | Contained          | Completed Dozer Line | Completed Hand Line | Planned Hand Line |
| Completed Road as Line        | Planned Dozer Line | Drop Point           | SPI Camino          |                   |

**Page Name: G4**

0 0.5 1 Miles

Prepared by:  
 CAIMT5 9/17/2022  
 21:35  
 North American 1983 Datum, LatLong Grid

IAP Map  
 MOSQUITO  
 9/18/2022



# Div KK/YY Branch 25

**IAP Map**  
MOSQUITO  
CA-TNF-001371  
9/18/2022

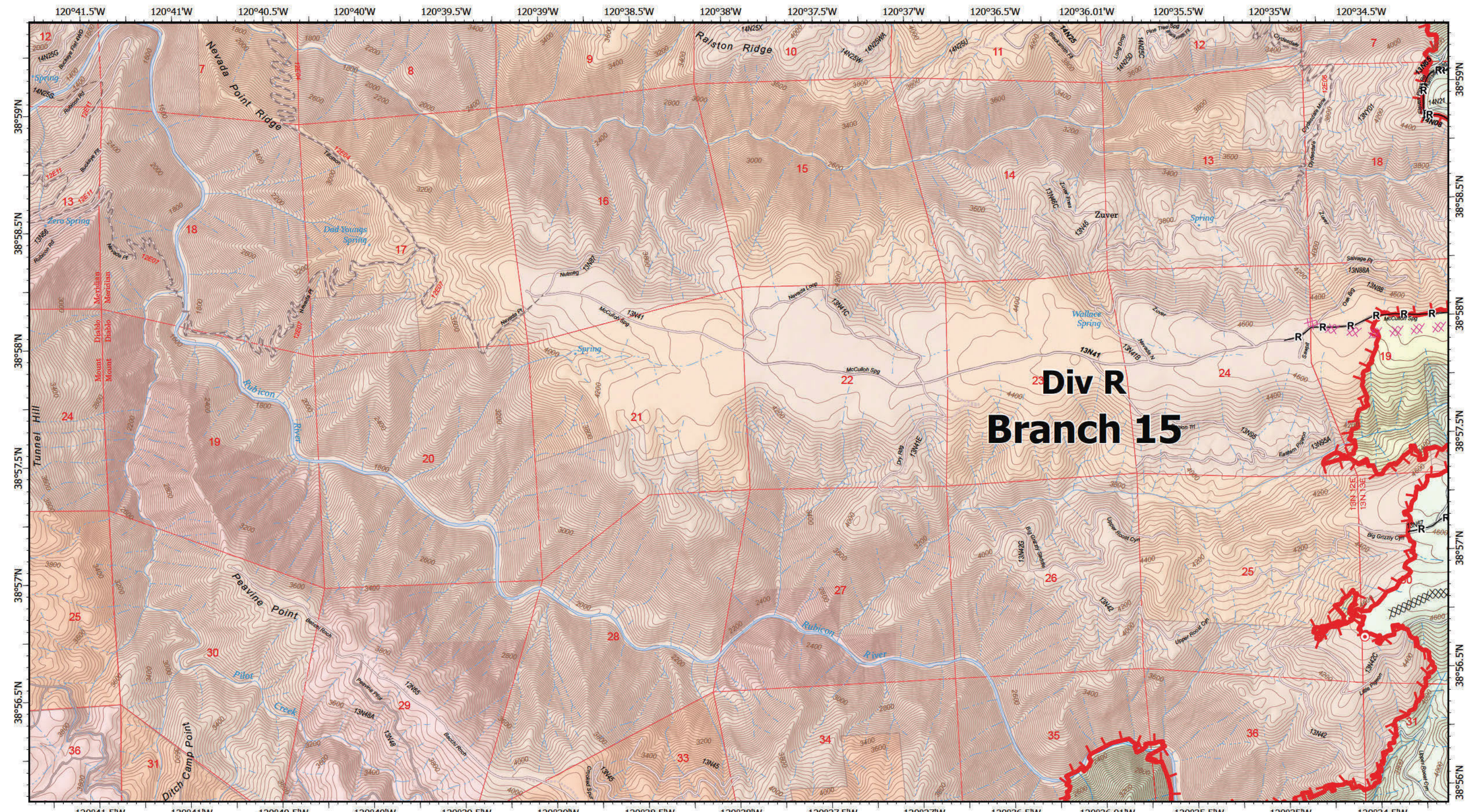
- Wildfire Daily Fire Perimeter
- Contained
- Completed Dozer Line
- H Completed Hand Line
- R Completed Road as Line
- Helispot
- Drop Point
- ⊙ Water Source
- SPI Tahoe
- SPI Camino

**Page Name: G5**

0 0.5 1 Miles

Prepared by:  
CAIMT5 9/17/2022  
21:35  
North American 1983 Datum, LatLong Grid

**IAP MAP**  
**MOSQUITO**  
9/18/2022



# Div R Branch 15

**IAP Map**  
**MOSQUITO**  
 CA-TNF-001371  
 9/18/2022

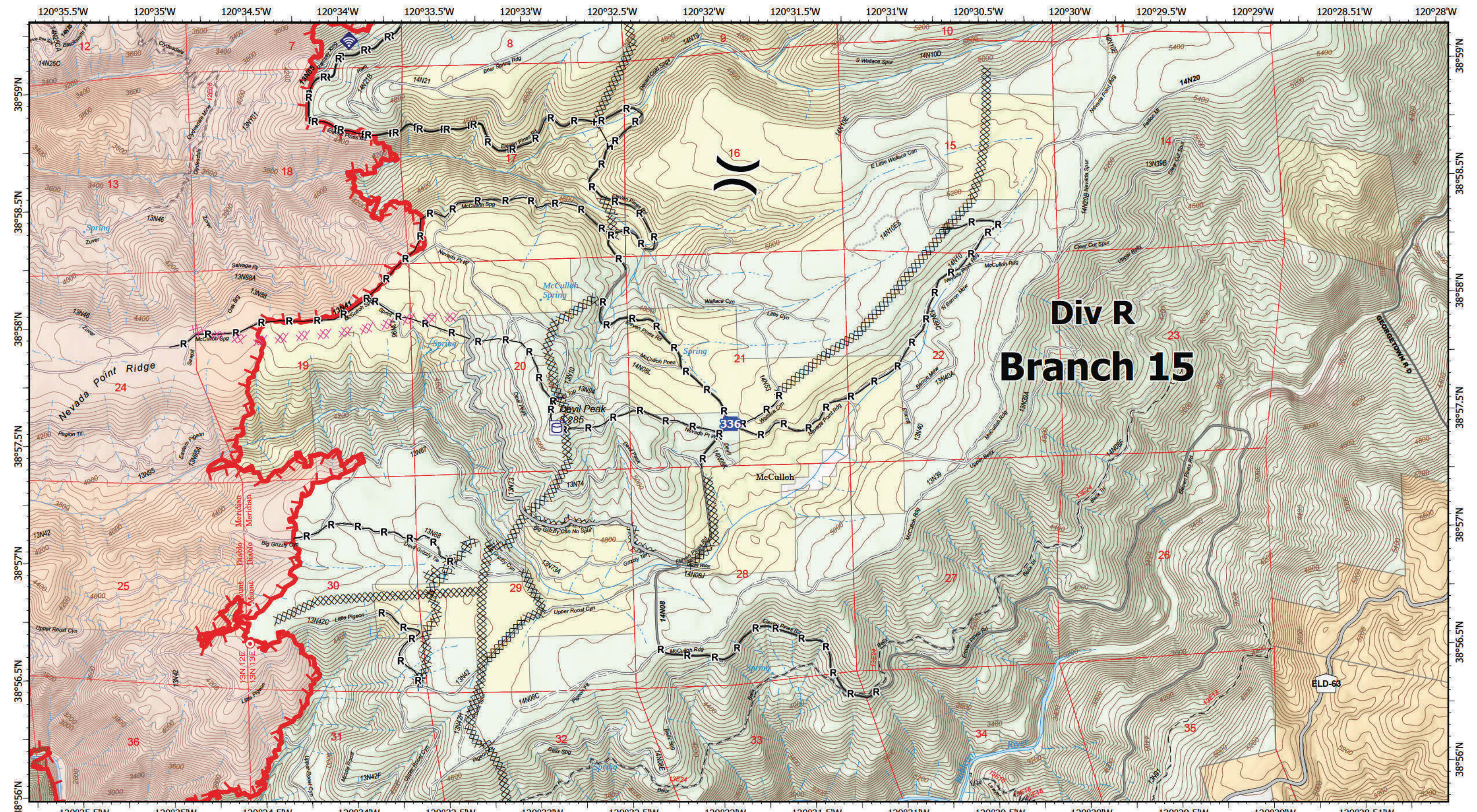
- Wildfire Daily Fire Perimeter
- Uncontained
- Completed Dozer Line
- Completed Hand Line
- Completed Road as Line
- Planned Dozer Line
- Hot Spot - Spot Fire
- Internet Access
- SPI Tahoe
- SPI Camino

**Page Name: G6**

0 0.5 1 Miles

Prepared by:  
 CAIMT5 9/17/2022  
 21:35  
 North American 1983 Datum, LatLong Grid

**IAP MAP**  
**MOSQUITO**  
9/18/2022



**Div R  
Branch 15**

**IAP Map**  
**MOSQUITO**  
 CA-TNF-001371  
 9/18/2022

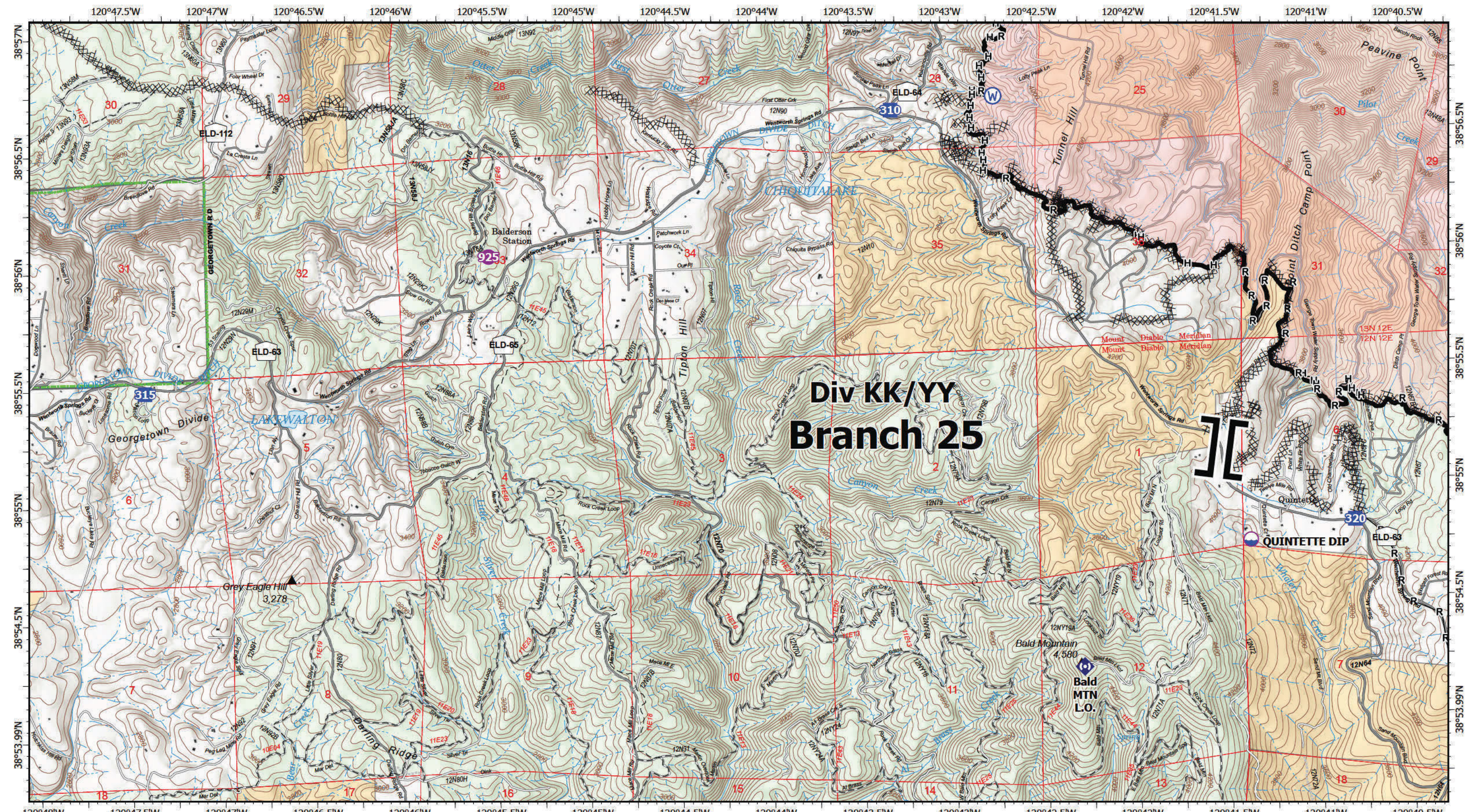
- ▬ Wildfire Daily Fire Perimeter
- └ Uncontained
- ⊗ Completed Dozer Line
- H Completed Hand Line
- R Completed Road as Line
- ⊗ Planned Dozer Line
- ▬ Access or Improved Road
- ) Division Break
- Drop Point
- Hot Spot - Spot Fire
- ◆ Internet Access
- ▭ SPI Tahoe
- ▭ SPI Camino

**Page Name: G7**



Prepared by:  
 CAIIMT5 9/17/2022  
 21:35  
 North American 1983 Datum, LatLong Grid

**IAP MAP**  
**MOSQUITO**  
9/18/2022



# Div KK/YY Branch 25



**IAP Map**  
MOSQUITO  
CA-TNF-001371  
9/18/2022

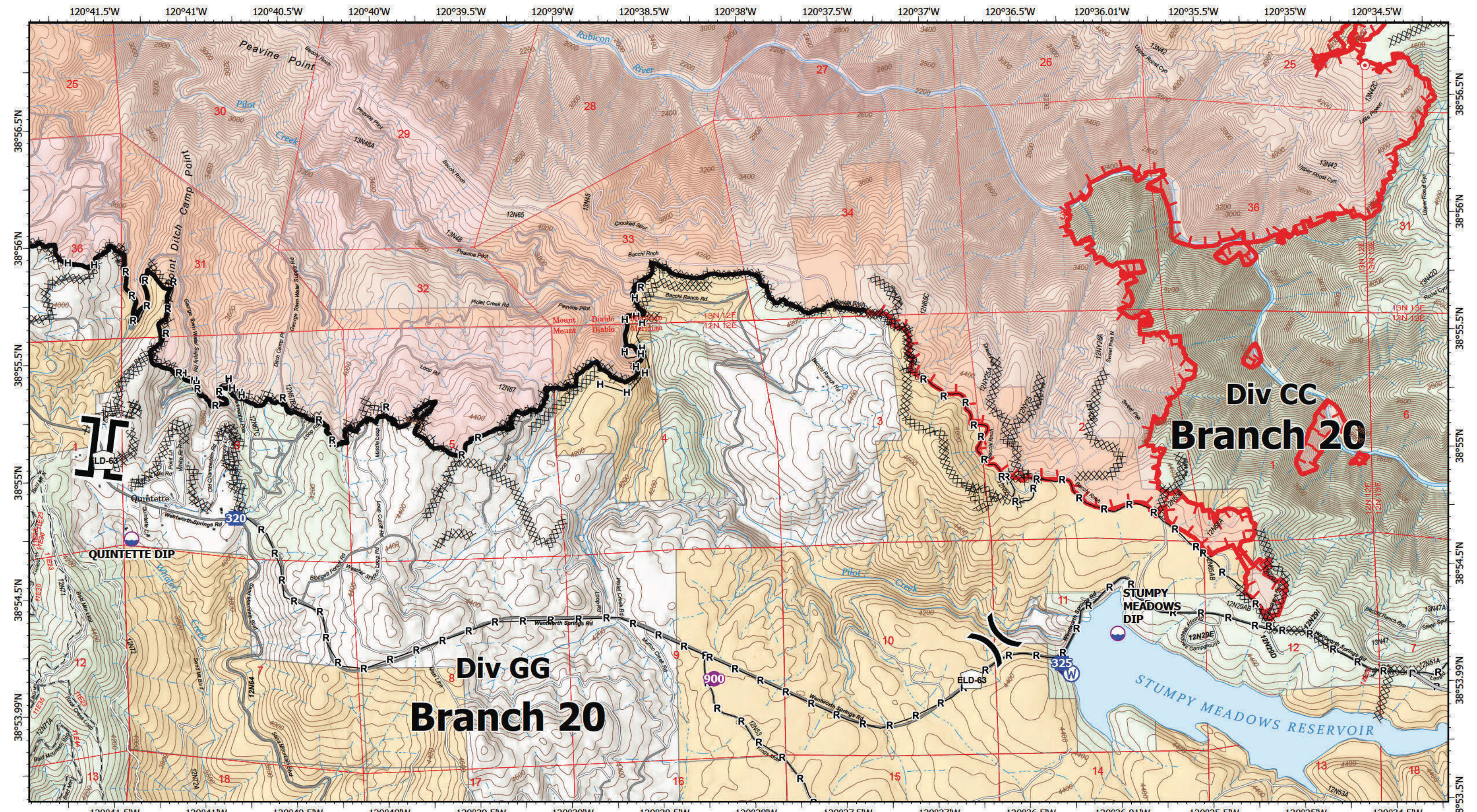
- Wildfire Daily Fire Perimeter
- Contained
- Completed Dozer Line
- Completed Hand Line
- Completed Road as Line
- D Dip Site
- H Helispot
- || Branch Break
- Drop Point
- D Repeater
- W Water Source
- SPI Camino

**Page Name: H5**

0 0.5 1 Miles

Prepared by:  
CAIMT5 9/17/2022  
21:35  
North American 1983 Datum, LatLong Grid

**IAP MAP**  
**MOSQUITO**  
9/18/2022



MOSQUITO  
 IAP Map  
 9/18/2022

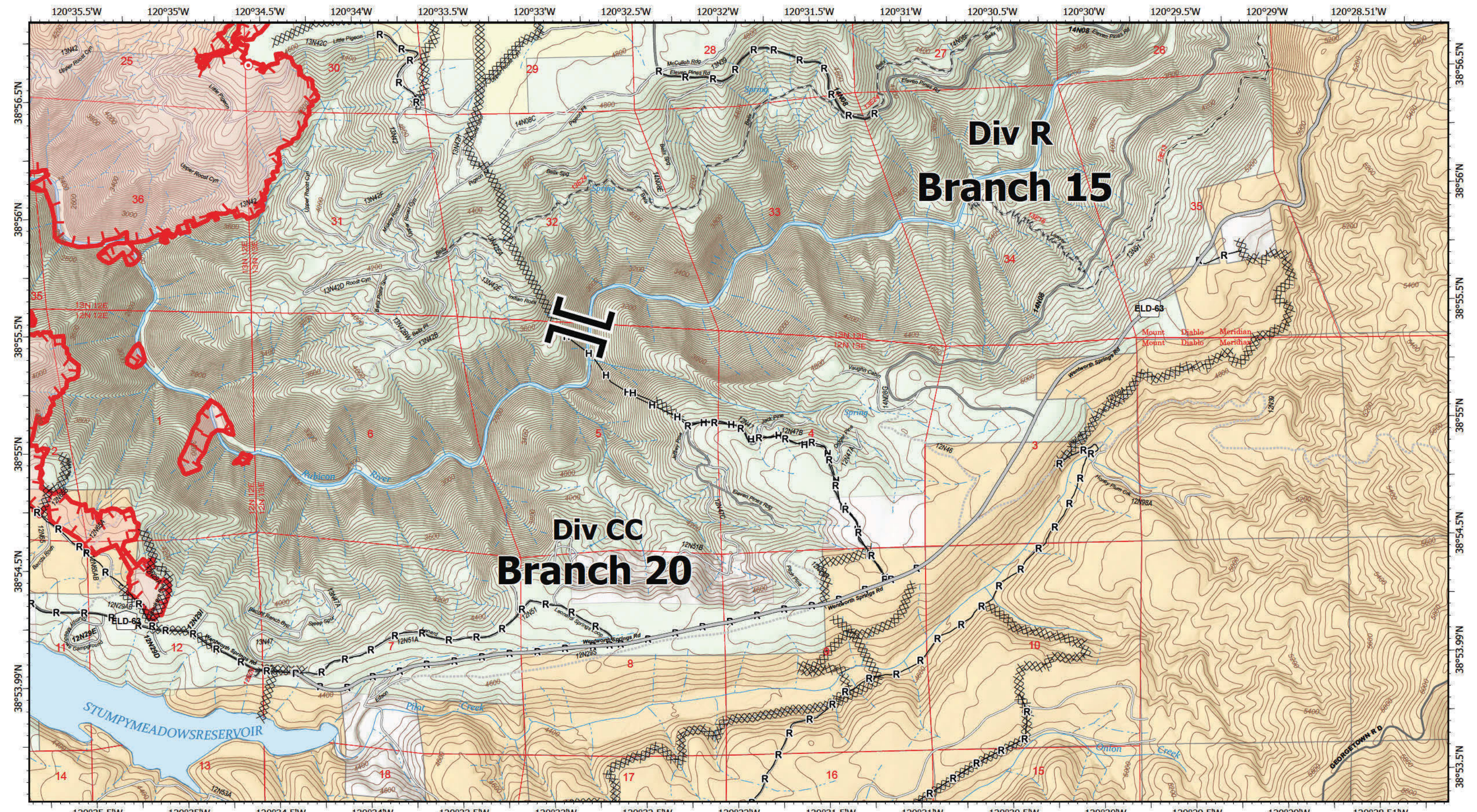
**IAP Map**  
 MOSQUITO  
 CA-TNF-001371  
 9/18/2022

- |                               |           |             |                      |                     |                        |                         |          |          |                |              |            |                      |                 |              |
|-------------------------------|-----------|-------------|----------------------|---------------------|------------------------|-------------------------|----------|----------|----------------|--------------|------------|----------------------|-----------------|--------------|
| Wildfire Daily Fire Perimeter | Contained | Uncontained | Completed Dozer Line | Completed Hand Line | Completed Road as Line | Access or Improved Road | Dip Site | Helispot | Division Break | Branch Break | Drop Point | Hot Spot - Spot Fire | Internet Access | Water Source |
|-------------------------------|-----------|-------------|----------------------|---------------------|------------------------|-------------------------|----------|----------|----------------|--------------|------------|----------------------|-----------------|--------------|

SPI Tahoe  
 SPI Camino

**Page Name: H6**  
  
 0 0.5 1 Miles

Prepared by:  
 CAIIMT5 9/17/2022  
 21:35  
 North American 1983 Datum, LatLong Grid



**Div R  
Branch 15**

**Div CC  
Branch 20**

**MOSQUITO**  
 IAP Map  
 9/18/2022

**IAP Map**  
**MOSQUITO**  
 CA-TNF-001371  
 9/18/2022

- |                               |                         |                      |
|-------------------------------|-------------------------|----------------------|
| Wildfire Daily Fire Perimeter | Completed Road as Line  | Hot Spot - Spot Fire |
| Uncontained                   | Access or Improved Road | SPI Tahoe            |
| Completed Dozer Line          | Dip Site                | SPI Camino           |
| Completed Hand Line           | Branch Break            |                      |

**Page Name: H7**





Prepared by:  
 CAIMT5 9/17/2022  
 21:36  
 North American 1983 Datum, LatLong Grid

**IAP MAP**  
**MOSQUITO**

**MOSQUITO**  
 IAP Map  
 9/18/2022