

# BRANCH 10

## DIV H

**MOSQUITO**  
 IAP Map  
 9/19/2022

**IAP Map**  
**MOSQUITO**  
 CA-TNF-001371  
 9/19/2022

- Wildfire Daily Fire Perimeter
- Contained
- Completed Dozer Line
- Completed Mixed Construction Line

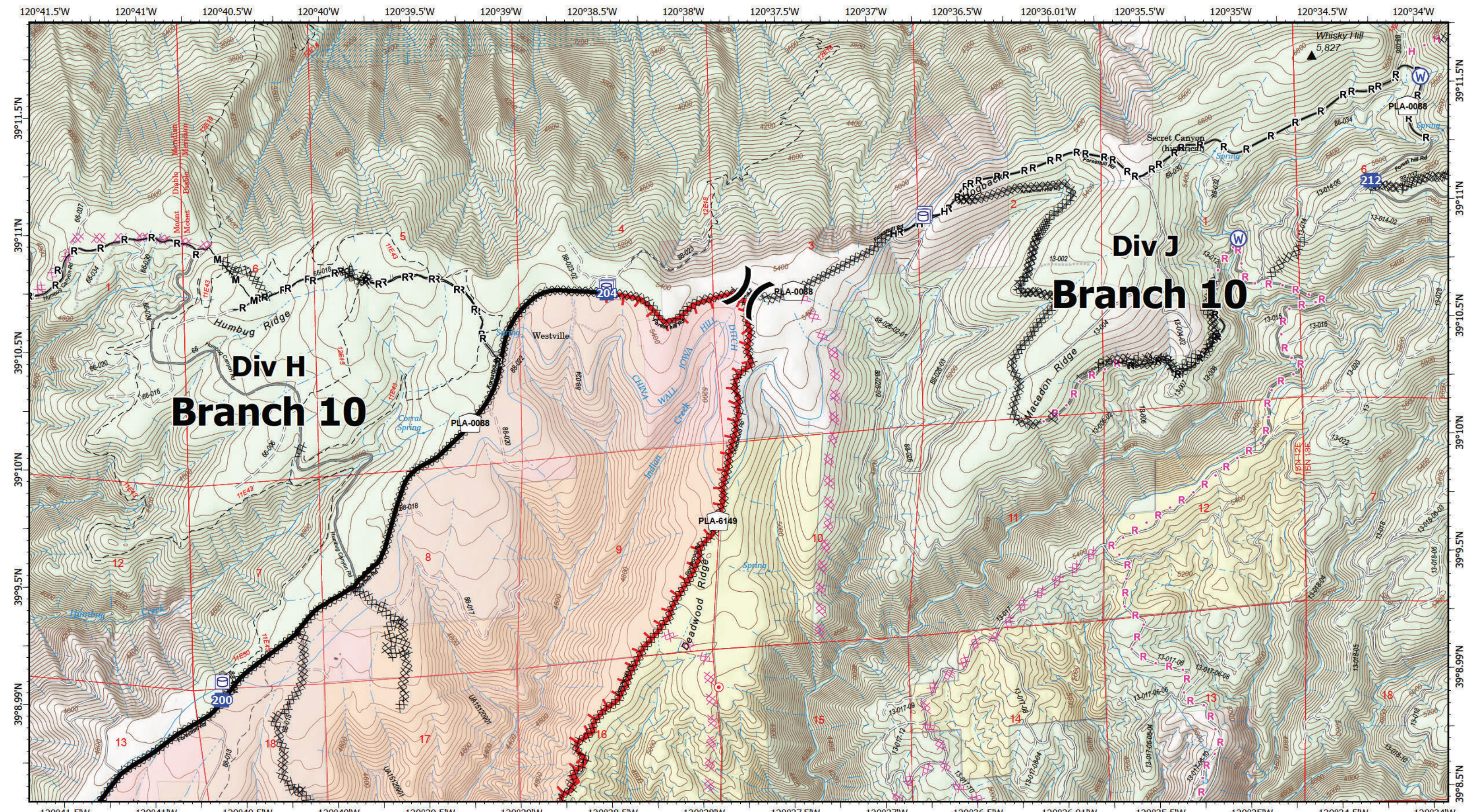
- Completed Road as Line
- Planned Dozer Line
- Planned Hand Line
- Planned Road as Line
- Dip Site
- Drop Point

**Page Name: B5**

0 0.5 1 Miles

Prepared by:  
 CAIMT5 9/18/2022  
 21:03  
 North American 1983 Datum, LatLong Grid

**MOSQUITO**  
 IAP MAP  
 9/19/2022



**Div H  
Branch 10**

**Div J  
Branch 10**

**IAP Map**  
**MOSQUITO**  
 9/19/2022

**IAP Map**  
**MOSQUITO**  
 CA-TNF-001371  
 9/19/2022

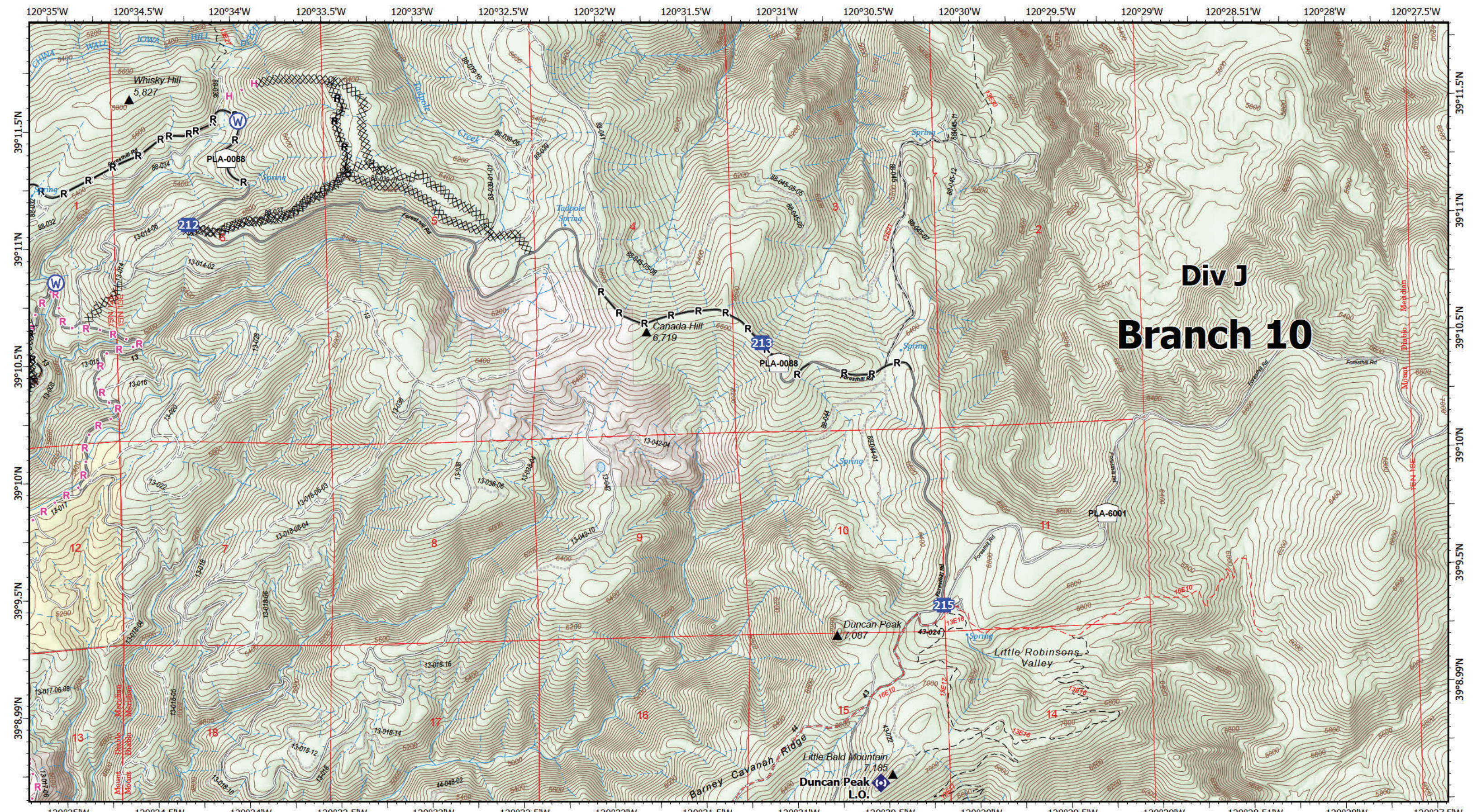
- |                                   |                         |                      |
|-----------------------------------|-------------------------|----------------------|
| Wildfire Daily Fire Perimeter     | Completed Road as Line  | Drop Point           |
| Contained                         | Planned Dozer Line      | Hot Spot - Spot Fire |
| Uncontained                       | Planned Hand Line       | Water Source         |
| Completed Dozer Line              | Planned Road as Line    | SPI Tahoe            |
| Completed Hand Line               | Access or Improved Road |                      |
| Completed Mixed Construction Line | Division Break          |                      |

**Page Name: B6**

0 0.5 1 Miles

Prepared by:  
 CAIMT5 9/18/2022  
 21:03  
 North American 1983 Datum, LatLong Grid

**IAP Map**  
**MOSQUITO**  
 9/19/2022



# Div J Branch 10

**IAP Map**  
**MOSQUITO**  
 9/19/2022

**IAP Map**  
**MOSQUITO**  
 CA-TNF-001371  
 9/19/2022

- Completed Dozer Line
- Completed Road as Line
- Planned Hand Line
- Planned Road as Line
- Drop Point
- Repeater
- Water Source
- SPI Tahoe

**Page Name: B7**



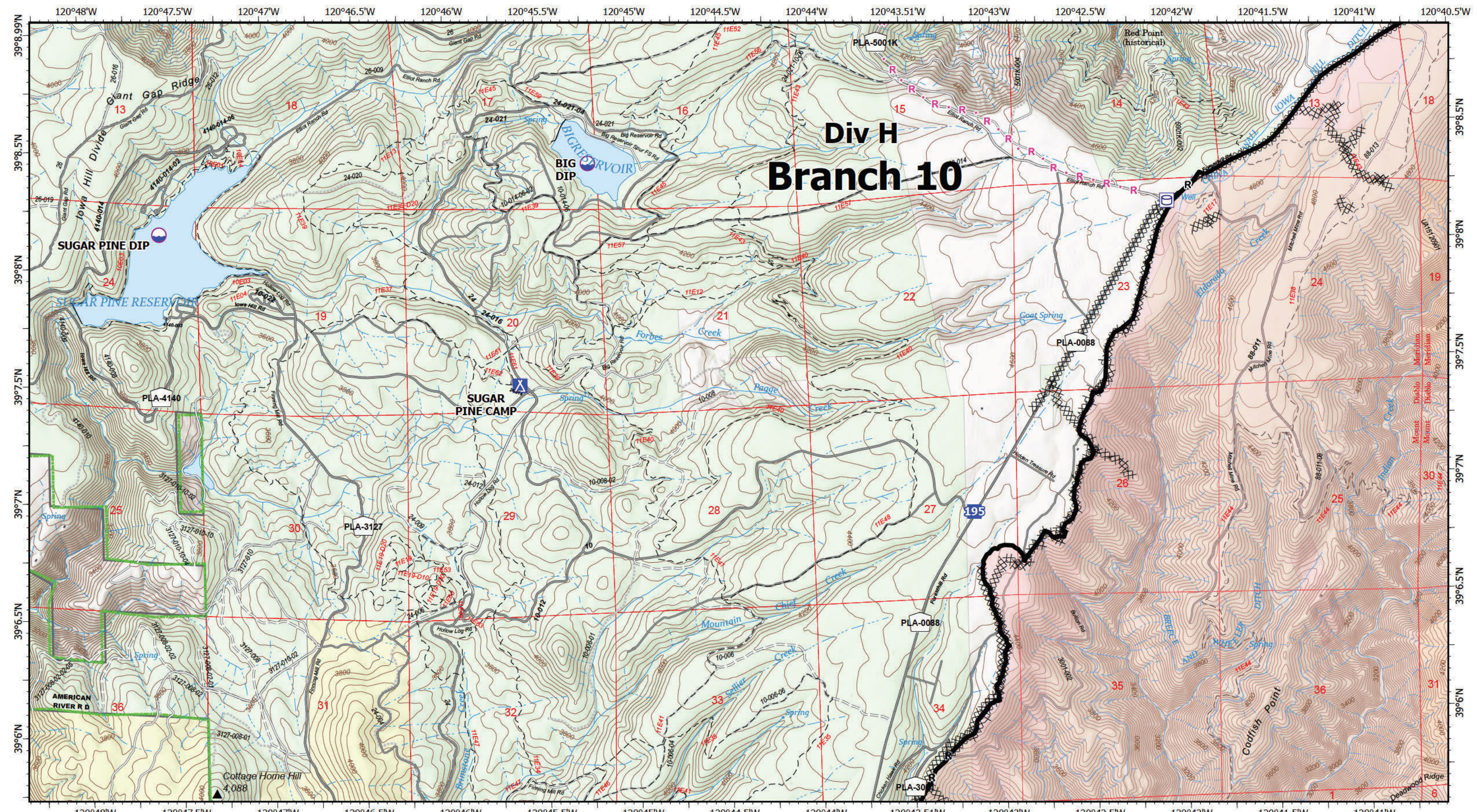


Prepared by:  
**CAIMT5 9/18/2022**  
 21:03  
 North American 1983 Datum, LatLong Grid

**IAP Map**

**MOSQUITO**

9/19/2022



# Div H Branch 10

**IAP Map**  
MOSQUITO  
CA-TNF-001371  
9/19/2022

- Wildfire Daily Fire Perimeter
- Contained
- Completed Dozer Line
- Completed Road as Line
- Planned Road as Line
- Dip Site
- Drop Point
- Camp
- SPI Tahoe

**Page Name: C5**



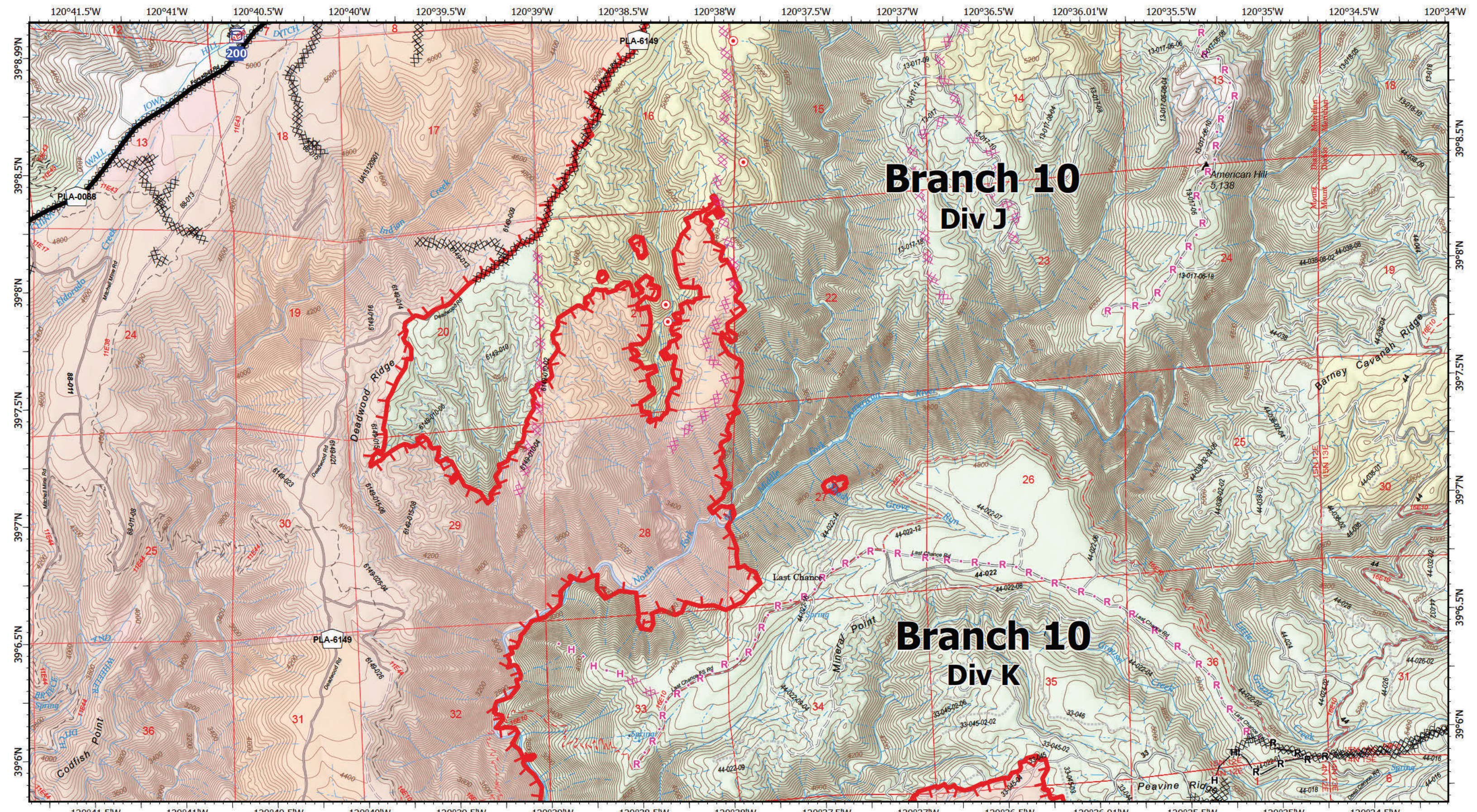


Prepared by:  
CAIMT5 9/18/2022  
21:03  
North American 1983 Datum, LatLong Grid

**IAP MAP**

**MOSQUITO**

9/19/2022



**Branch 10**  
**Div J**

**Branch 10**  
**Div K**

**IAP Map**  
**MOSQUITO**  
CA-TNF-001371  
9/19/2022

- Wildfire Daily Fire Perimeter
- Contained
- Uncontained
- Completed Dozer Line

- Completed Hand Line
- Completed Road as Line
- Planned Dozer Line
- Planned Hand Line

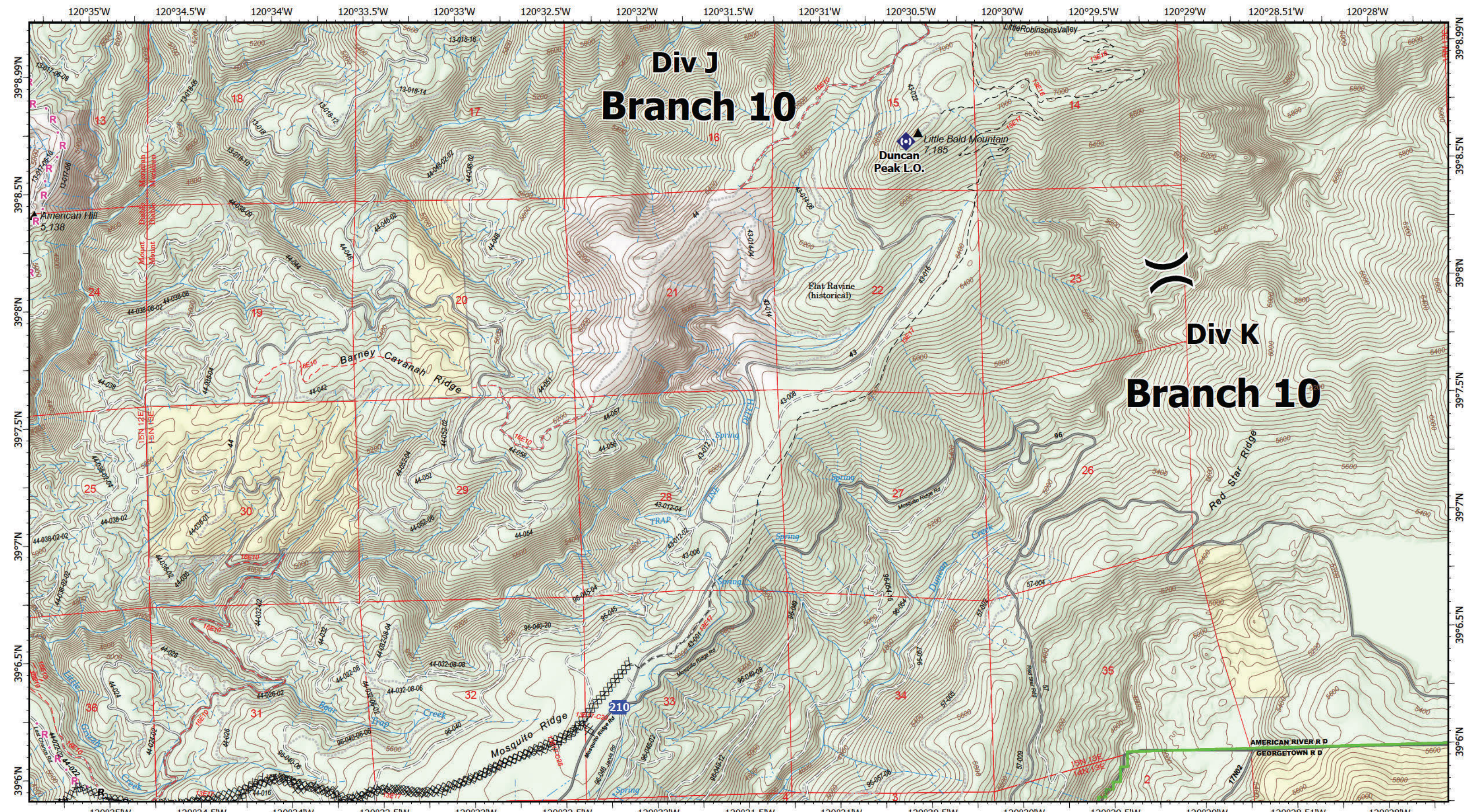
- Planned Road as Line
- Drop Point
- Hot Spot - Spot Fire
- SPI Tahoe

**Page Name: C6**



Prepared by:  
 CAIMT5 9/18/2022  
 21:03  
 North American 1983 Datum, LatLong Grid

**IAP MAP**  
**MOSQUITO**  
 9/19/2022



**IAP Map**  
**MOSQUITO**  
 9/19/2022

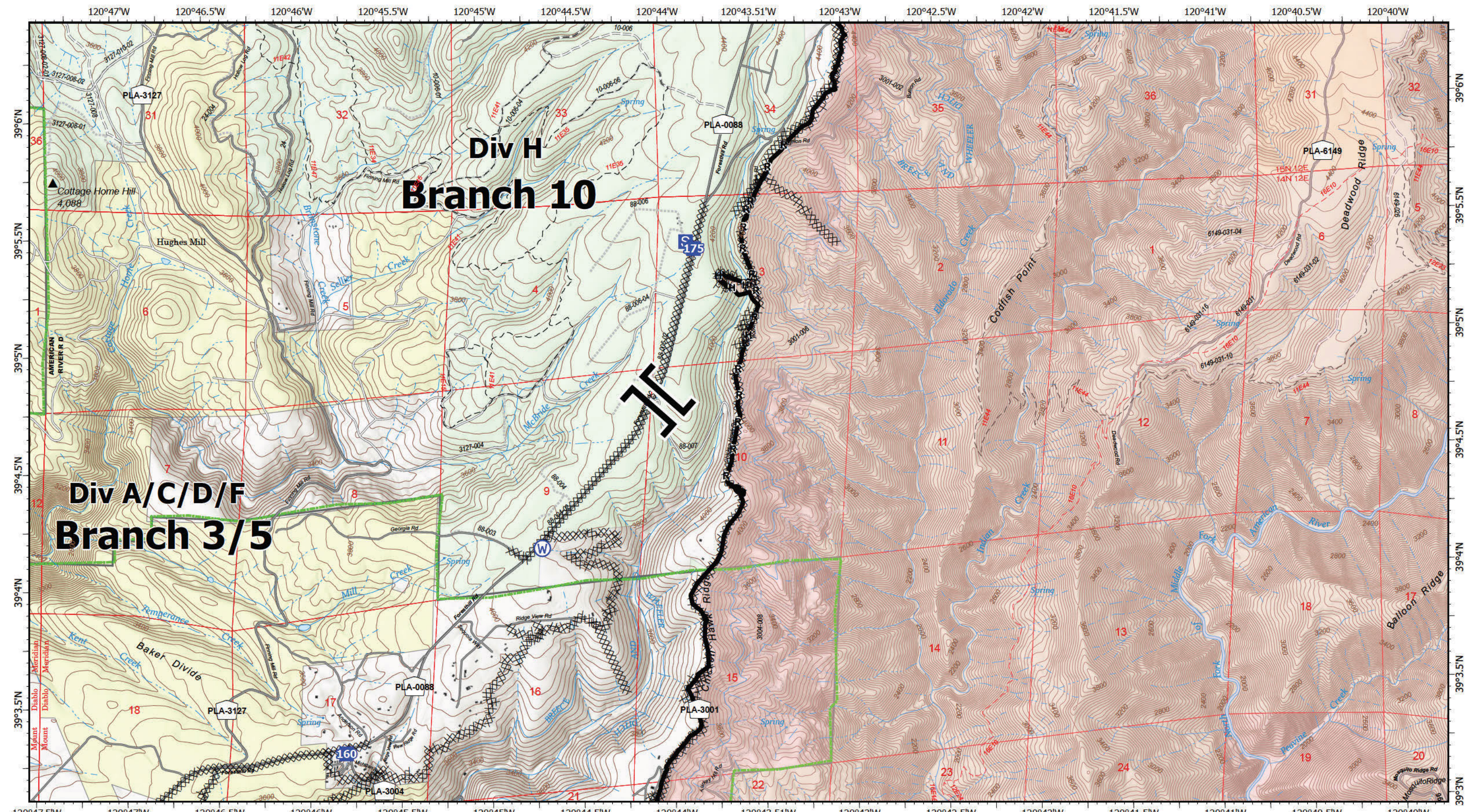
**IAP Map**  
**MOSQUITO**  
 CA-TNF-001371  
 9/19/2022

- Completed Dozer Line
- Completed Hand Line
- Completed Road as Line
- Planned Road as Line
- Division Break
- SPI Tahoe
- Drop Point
- Repeater

**Page Name: C7**  
  
 0 0.5 1 Miles  


  
 Prepared by:  
 CAIMT5 9/18/2022  
 21:03  
 North American 1983 Datum, LatLong Grid

**IAP Map**  
**MOSQUITO**  
 9/19/2022



**Div H  
Branch 10**

**Div A/C/D/F  
Branch 3/5**

**IAP Map  
MOSQUITO  
9/19/2022**

**IAP Map**  
MOSQUITO  
CA-TNF-001371  
9/19/2022

- Wildfire Daily Fire Perimeter
- Contained
- Completed Dozer Line
- Completed Hand Line
- Completed Road as Line
- Branch Break
- Drop Point
- Staging Area
- Water Source
- SPI Tahoe

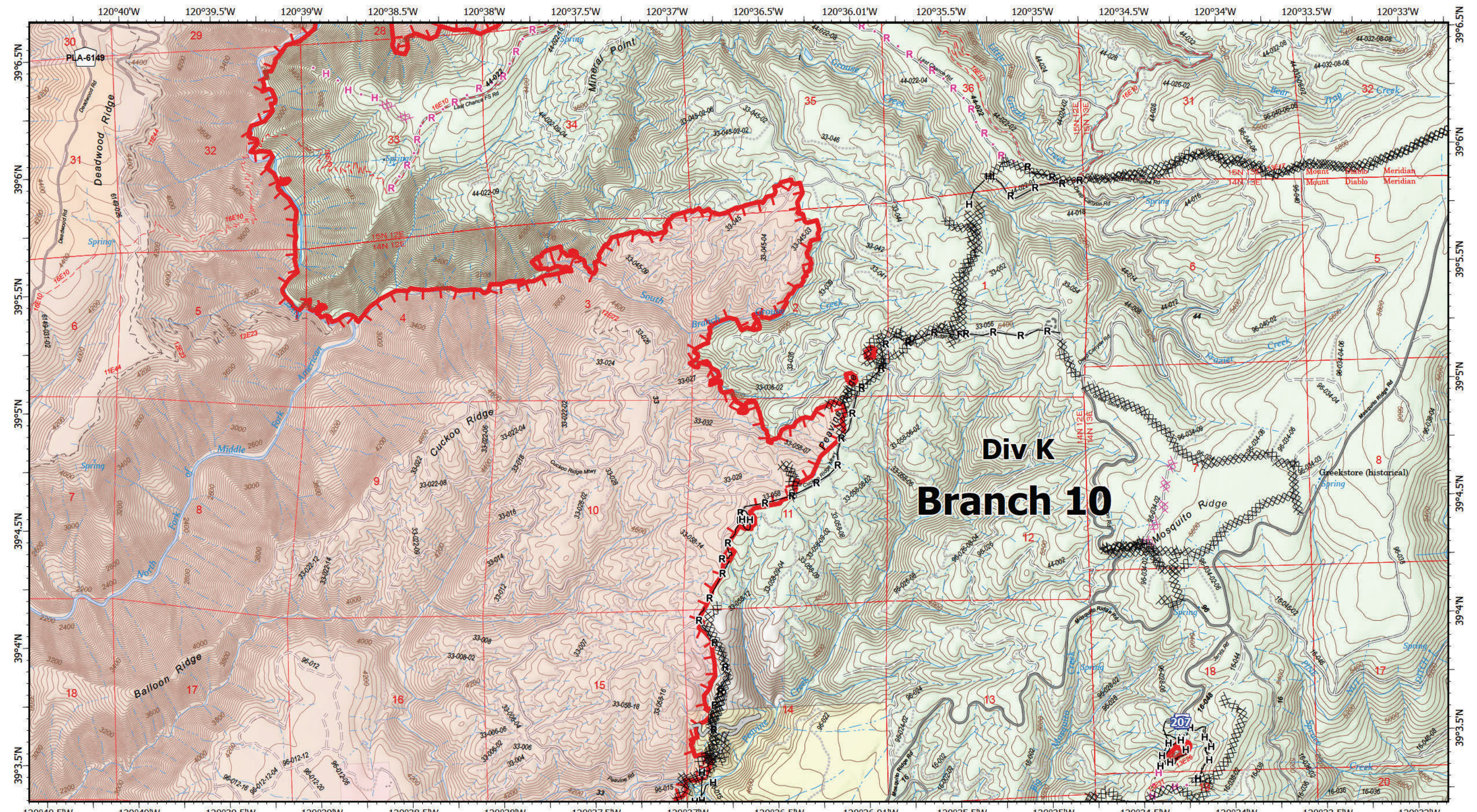
**Page Name: D5**

0 0.5 1 Miles

  
 Prepared by:  
 CAIMT5 9/18/2022  
 21:03  
 North American 1983 Datum, LatLong Grid

**IAP Map  
MOSQUITO  
9/19/2022**





# Div K Branch 10

**IAP Map**  
**MOSQUITO**  
CA-TNF-001371  
9/19/2022

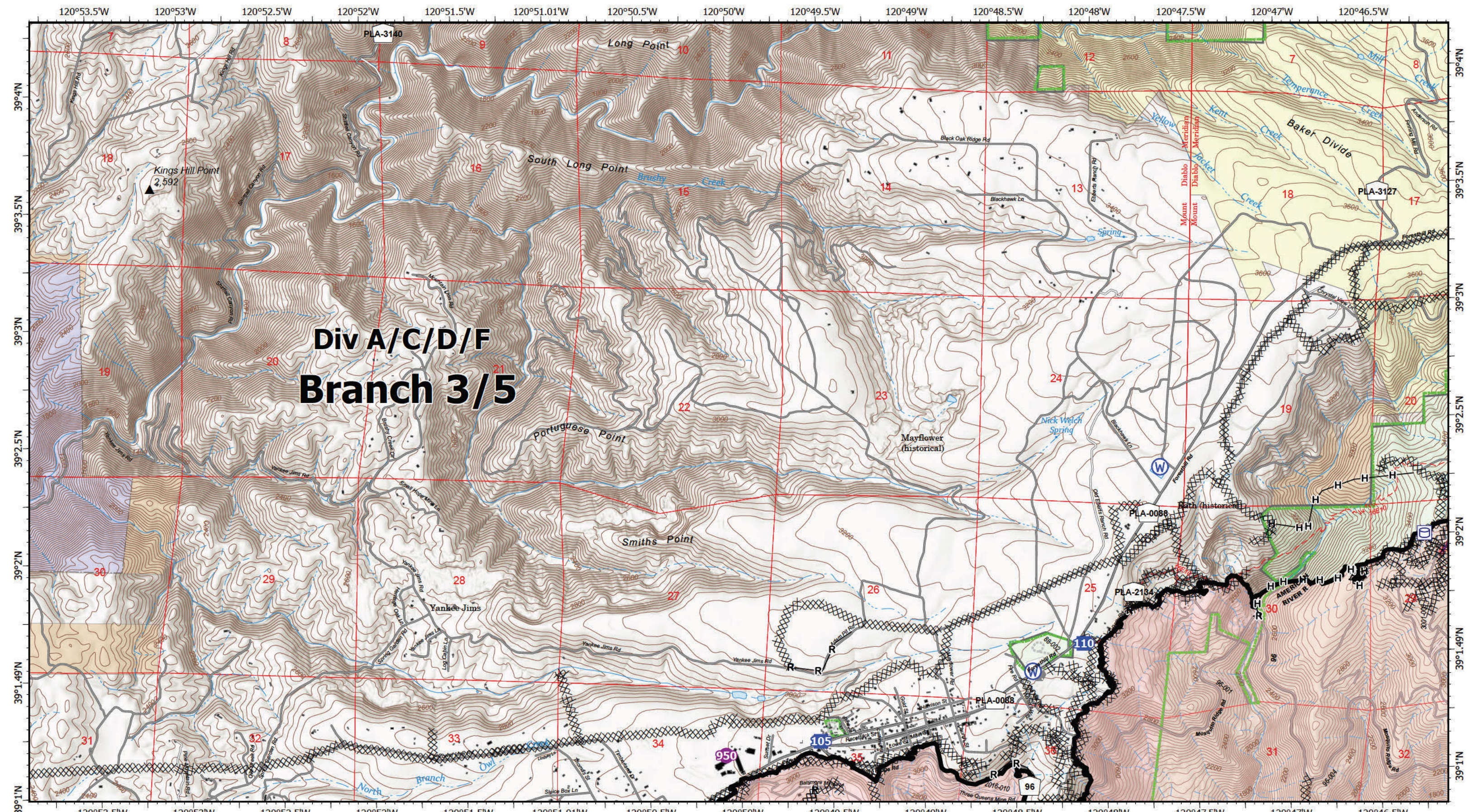
- |                               |                    |                        |                         |
|-------------------------------|--------------------|------------------------|-------------------------|
| Wildfire Daily Fire Perimeter | Uncontained        | Completed Road as Line | Access or Improved Road |
| Completed Dozer Line          | Planned Dozer Line | Other                  | Drop Point              |
| Completed Hand Line           | Planned Hand Line  | Planned Road as Line   | SPI Tahoe               |

**Page Name: D6**

0 0.5 1 Miles

Prepared by:  
CAIMT5 9/18/2022  
21:04  
North American 1983 Datum, Lat/Long Grid

**IAP MAP**  
**MOSQUITO**  
9/19/2022



**Div A/C/D/F**  
**Branch 3/5**

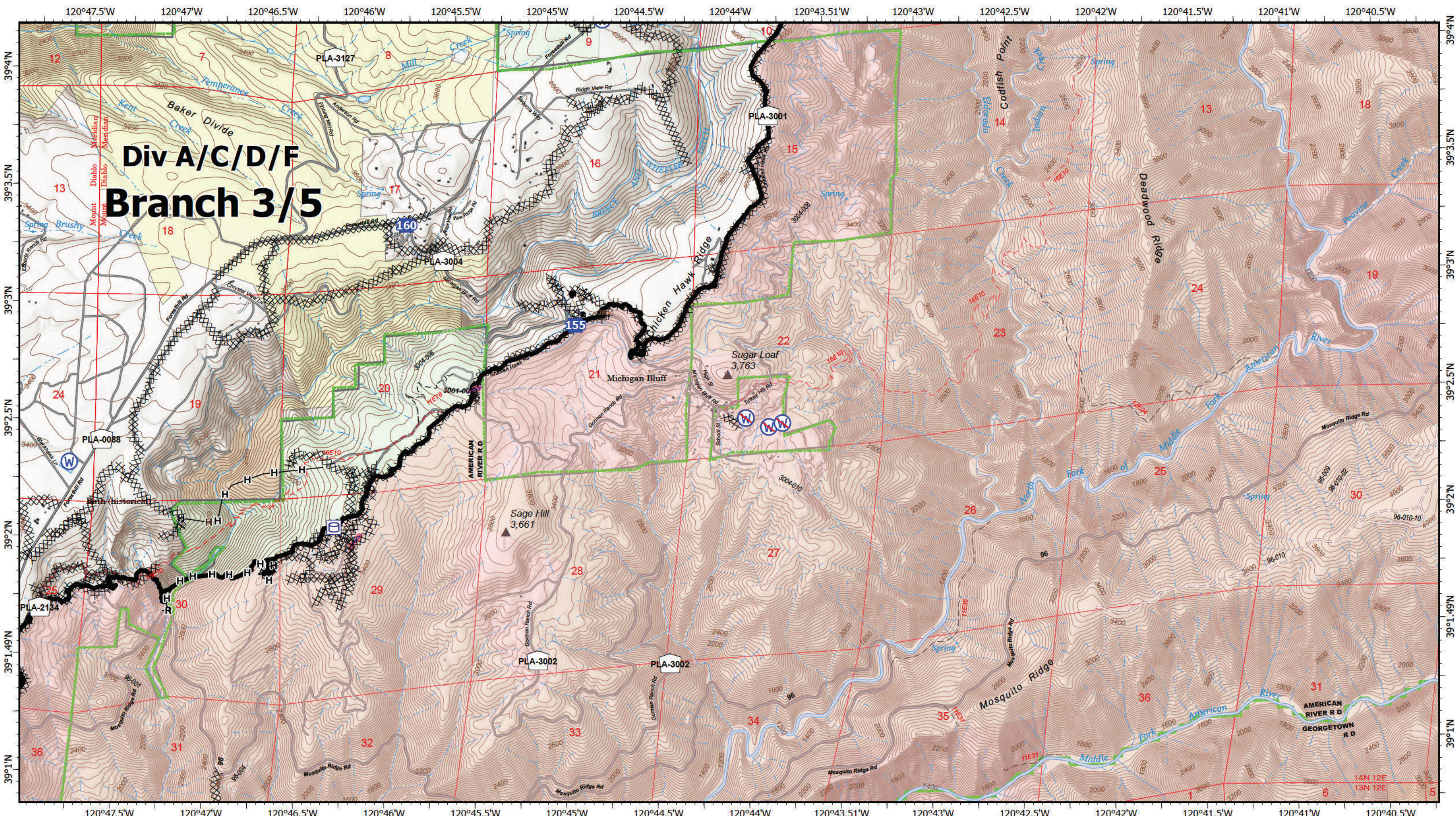
Wildfire Daily Fire Perimeter	Contained	Completed Dozer Line	Completed Hand Line
Completed Road as Line	Helispot	Drop Point	Fire Station
Retardant Drop	Water Source	SPI Tahoe	

**Page Name: E4**

0 0.5 1 Miles

Prepared by:  
 CAIMT5 9/18/2022  
 21:04  
 North American 1983 Datum, LatLong Grid

**IAP MAP**  
**MOSQUITO**  
 9/19/2022



**Div A/C/D/F**  
**Branch 3/5**

**IAP Map**  
MOSQUITO  
CA-TNF-001371  
9/19/2022

- - - - - Wildfire Daily Fire Perimeter
- Contained
- Completed Dozer Line
- Completed Hand Line
- Retardant Drop
- D Drop Point
- W Water Source
- Completed Road as Line
- W Restricted Water Source
- SPI Tahoe

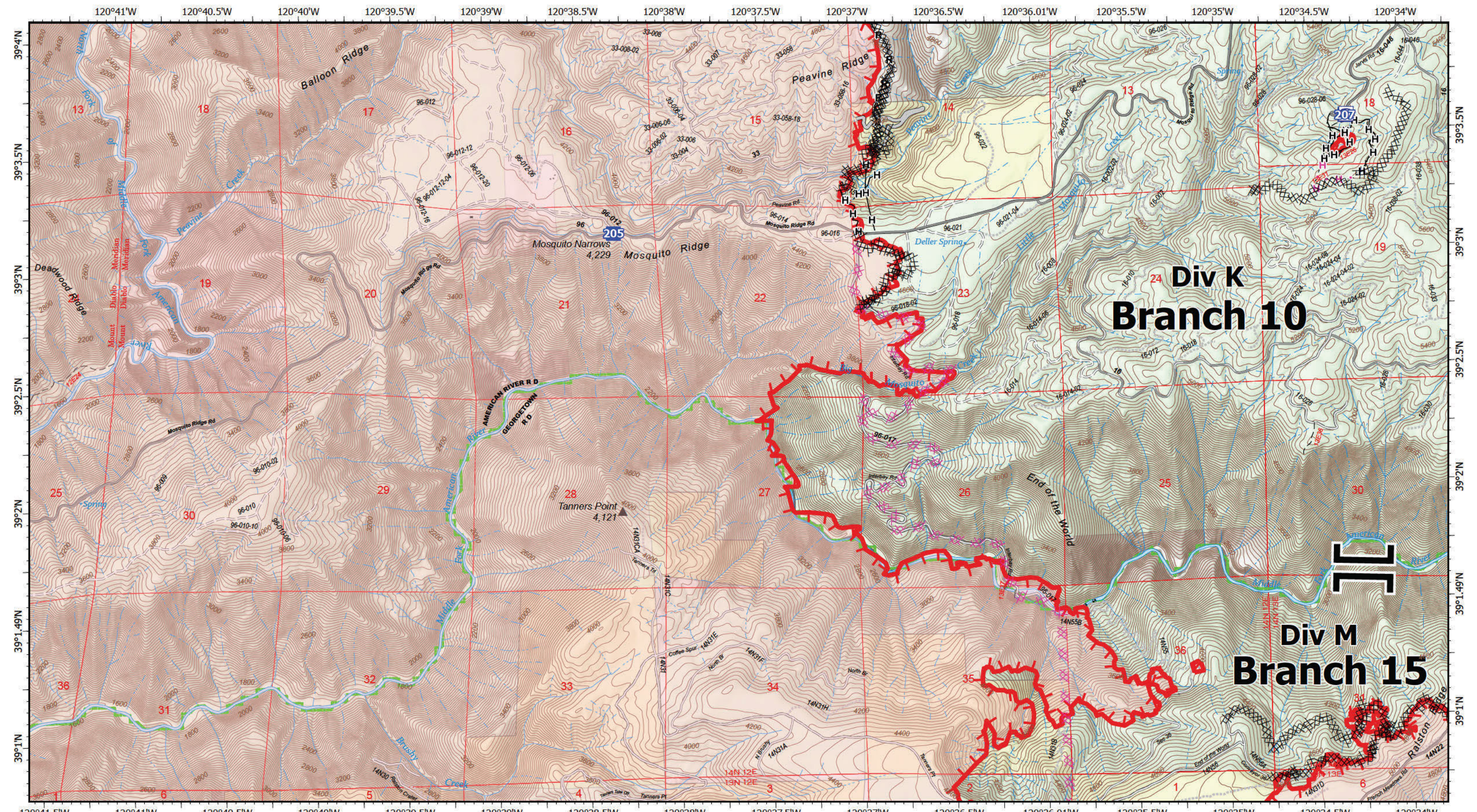
**Page Name: E5**

0 0.5 1 Miles

**Prepared by:**  
CAIMT5 9/18/2022  
21:04

North American 1983 Datum, LatLong Grid

**IAP MAP**  
**MOSQUITO**  
9/19/2022



**IAP Map**  
**MOSQUITO**  
 9/19/2022

**IAP Map**  
**MOSQUITO**  
 CA-TNF-001371  
 9/19/2022

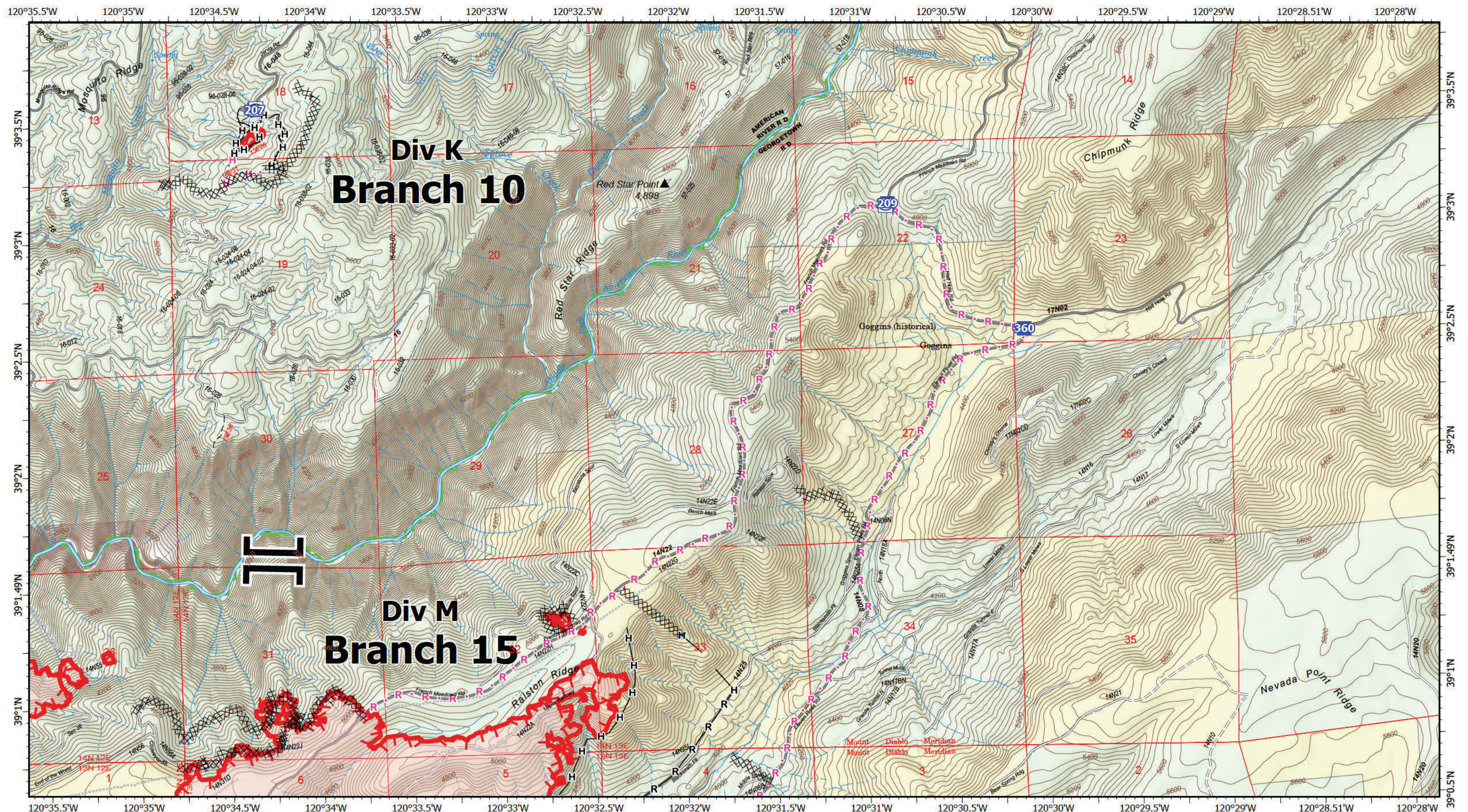
- Wildfire Daily Fire Perimeter
- Uncontained
- Completed Dozer Line
- Completed Hand Line
- Planned Dozer Line
- Planned Hand Line
- Planned Road as Line
- Completed Road as Line
- Access or Improved Road
- Branch Break
- Drop Point
- SPI Tahoe

**Page Name: E6**

0 0.5 1 Miles

Prepared by:  
 CAIMT5 9/18/2022  
 21:04  
 North American 1983 Datum, LatLong Grid

**IAP Map**  
**MOSQUITO**  
 9/19/2022



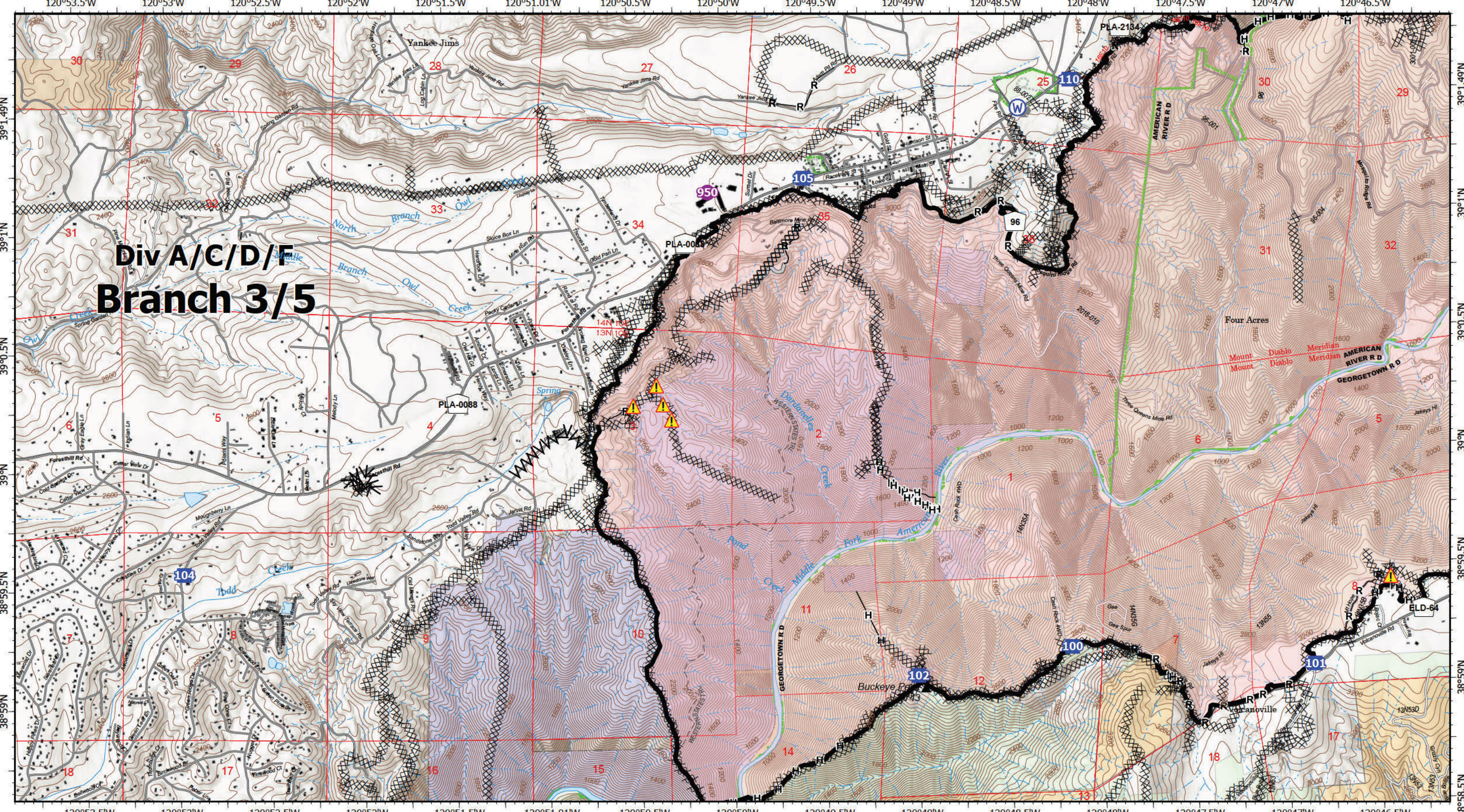
- Wildfire Daily Fire Perimeter
- Uncontained
- Completed Dozer Line
- Completed Hand Line

- Completed Road as Line
- Planned Hand Line
- Planned Road as Line
- II Branch Break

- Drop Point
- SPI Tahoe

**Page Name: E7**

0
1 Miles



**Div A/C/D/F**  
**Branch 3/5**

**IAP Map**  
**MOSQUITO**  
CA-TNF-001371  
9/19/2022

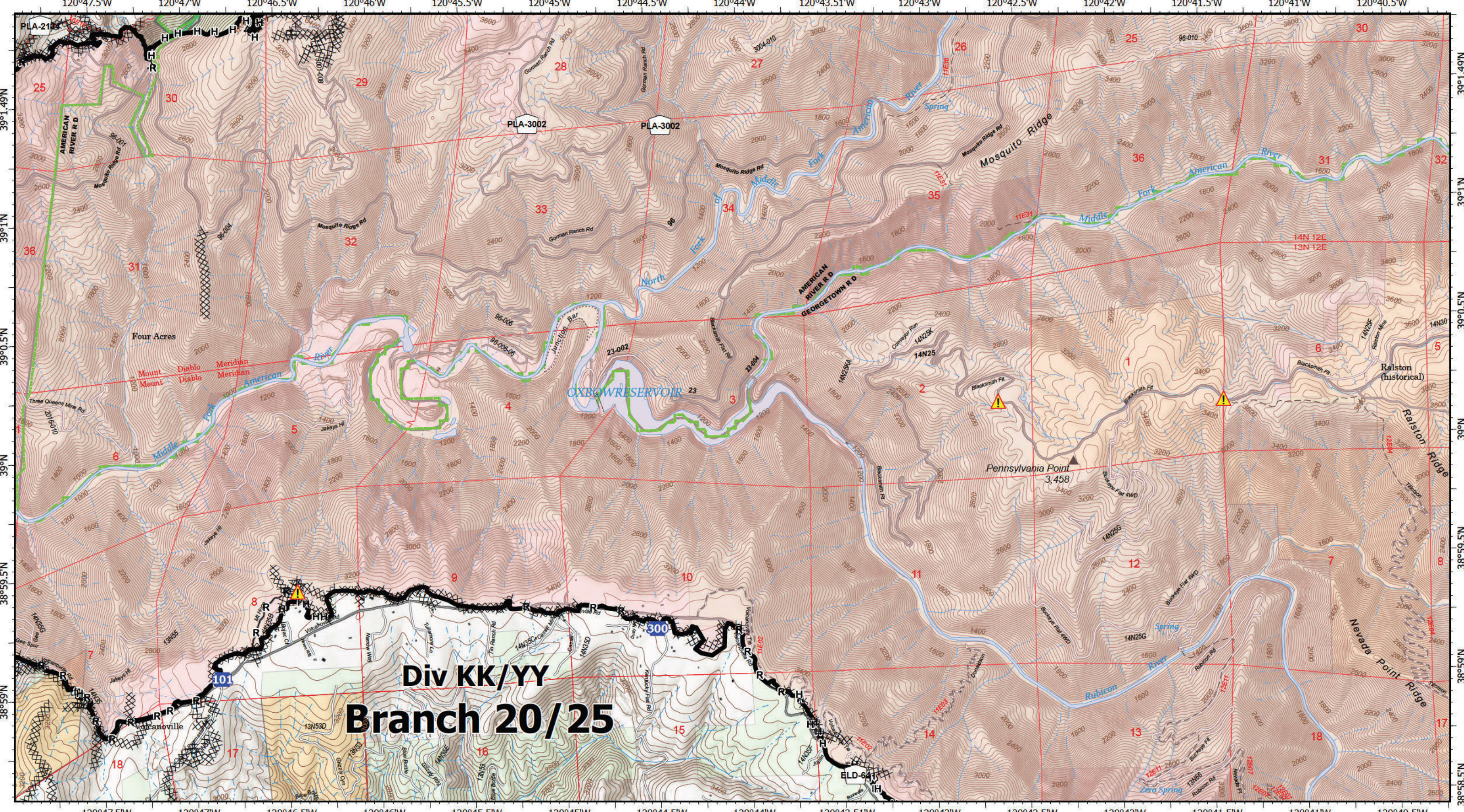
- Wildfire Daily Fire Perimeter
- Contained
- Completed Dozer Line
- Completed Fuel Break
- Completed Hand Line
- Completed Road as Line
- Access or Improved Road
- Helispot
- Drop Point
- Fire Station
- Hazard
- Water Source
- SPI Camino

**Page Name: F4**



Prepared by:  
CAIMT5 9/18/2022  
21:04  
North American 1983 Datum, LatLong Grid

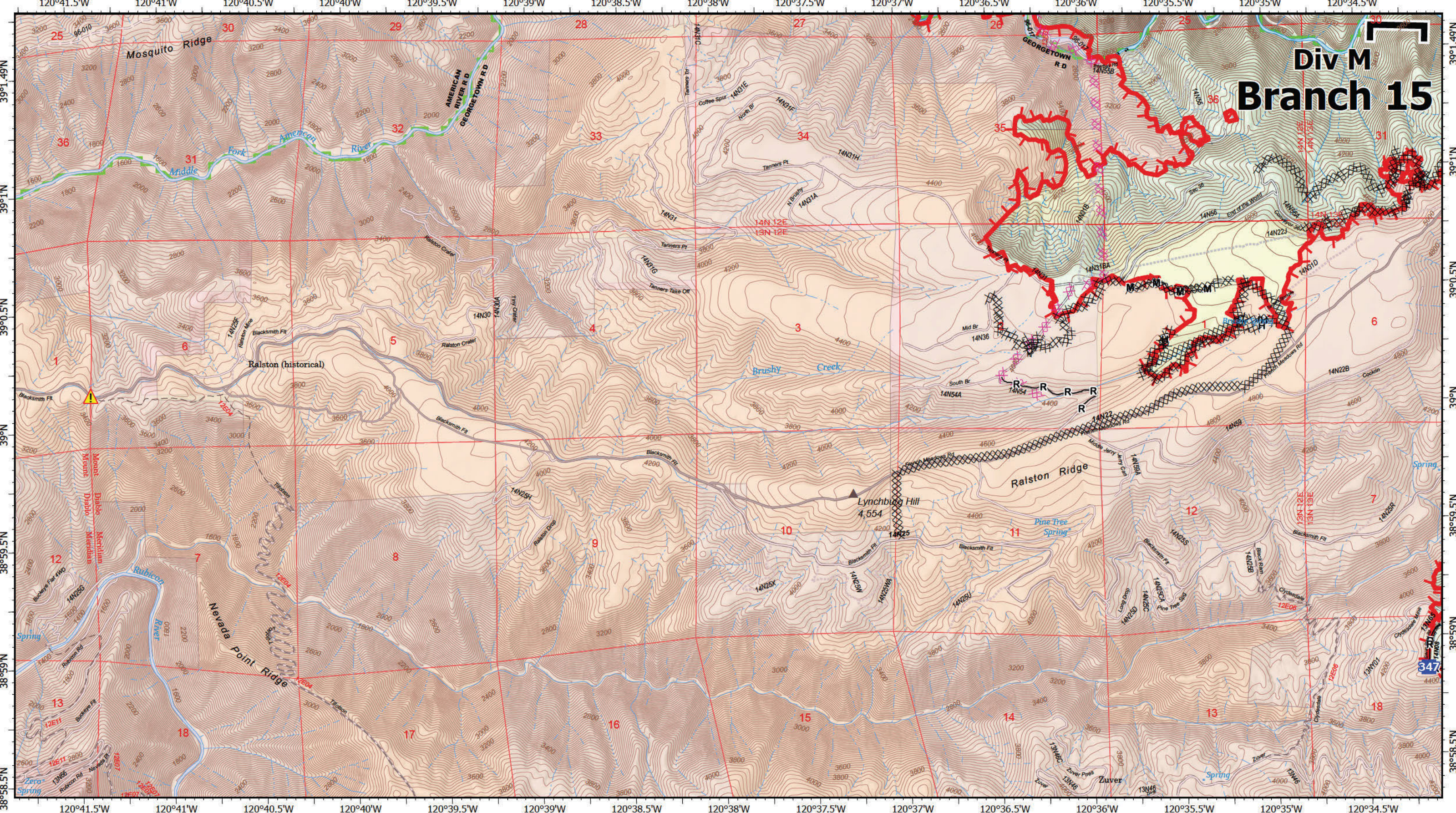
**IAP MAP**  
**MOSQUITO**  
9/19/2022



**Div KK/YY**  
**Branch 20/25**

- Wildfire Daily Fire Perimeter
- Contained
- Completed Dozer Line
- Completed Hand Line
- Completed Road as Line
- Drop Point
- Hazard
- SPI Tahoe
- SPI Camino

# Div M Branch 15



<p><b>IAP Map</b> MOSQUITO 9/19/2022</p>	<p><b>IAP Map</b> MOSQUITO 9/19/2022</p>	<p><b>IAP Map</b> MOSQUITO 9/19/2022</p>	<p><b>IAP Map</b> MOSQUITO 9/19/2022</p>	<p><b>IAP Map</b> MOSQUITO 9/19/2022</p>	<p><b>IAP Map</b> MOSQUITO 9/19/2022</p>	<p><b>IAP Map</b> MOSQUITO 9/19/2022</p>	<p><b>IAP Map</b> MOSQUITO 9/19/2022</p>	<p><b>IAP Map</b> MOSQUITO 9/19/2022</p>	<p><b>IAP Map</b> MOSQUITO 9/19/2022</p>	<p><b>IAP Map</b> MOSQUITO 9/19/2022</p>	<p><b>IAP Map</b> MOSQUITO 9/19/2022</p>
--	--	--	--	--	--	--	--	--	--	--	--

**IAP Map**  
MOSQUITO  
CA-TNF-001371  
9/19/2022

**Wildfire Daily Fire Perimeter** (Pink outline)  
**Uncontained** (Red outline)  
**Completed Dozer Line** (Cross-hatch)  
**Completed Hand Line** (Black line)

**M** Completed Mixed Construction Line  
**R** Completed Road as Line  
**X** Planned Dozer Line  
**||** Branch Break

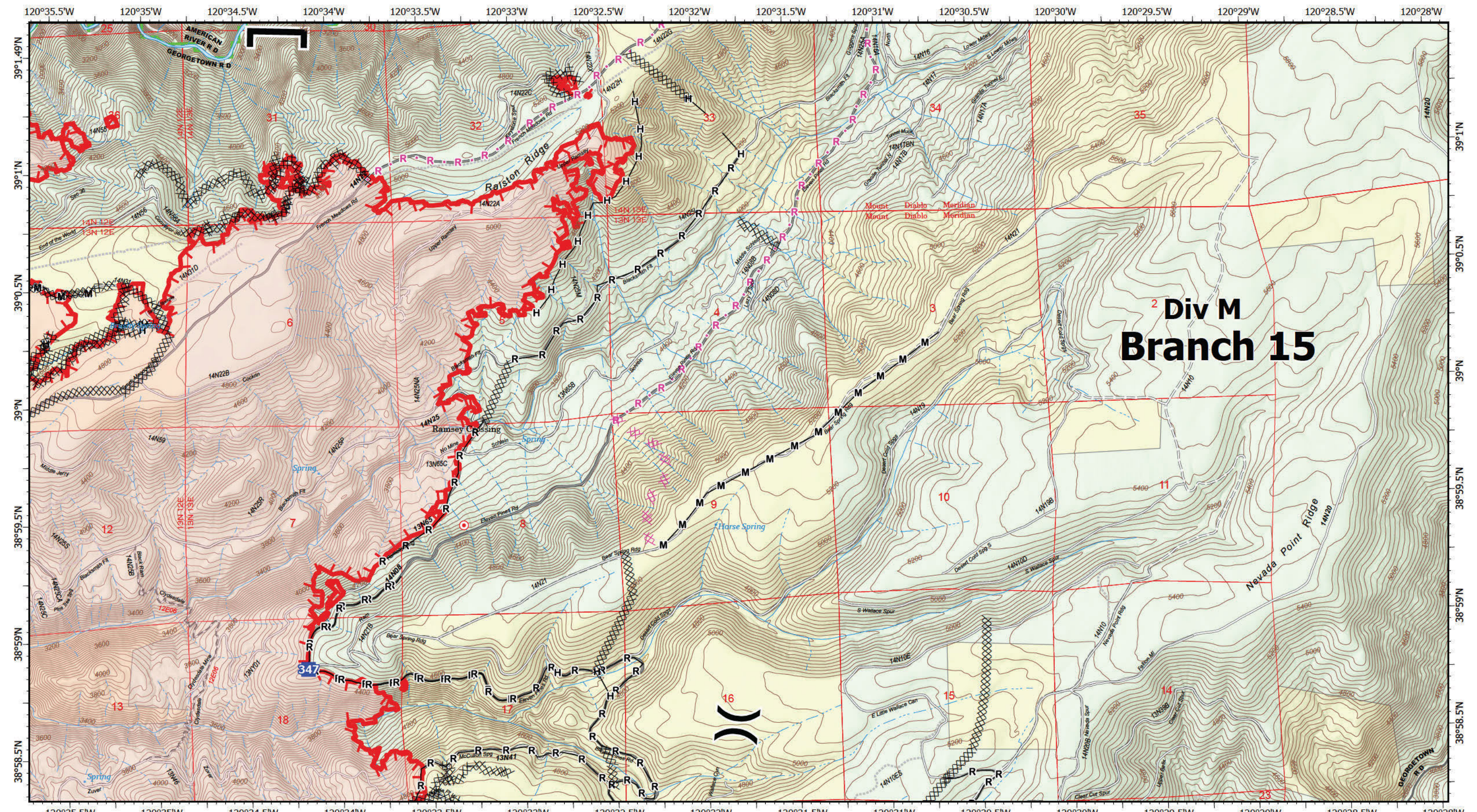
**Drop Point** (Blue square)  
**Hazard** (Yellow triangle)  
**SPI Tahoe** (Yellow shaded area)

**Page Name: F6**

0 0.5 1 Miles

Prepared by:  
CAIMT5 9/18/2022  
21:05  
North American 1983 Datum, LatLong Grid





# Div M Branch 15

IAP Map  
MOSQUITO  
CA-TNF-001371  
9/19/2022

- Wildfire Daily Fire Perimeter
- Uncontained
- Completed Dozer Line
- Completed Hand Line
- Completed Mixed Construction Line
- Completed Road as Line
- Planned Dozer Line
- Planned Road as Line
- Other
- Division Break
- Branch Break
- Drop Point
- Hot Spot - Spot Fire
- SPI Tahoe

Page Name: F7

0 0.5 1 Miles

Prepared by:  
CAIMT5 9/18/2022  
21:05  
North American 1983 Datum, LatLong Grid

IAP MAP  
MOSQUITO  
9/19/2022













