







OPS South
MOSQUITO
9/19/2022



- | | | | |
|--|--|---|---|
| <ul style="list-style-type: none"> Cell Sites Dip Site Mobile Retardant Base Helispot Division Break Branch Break Drop Point Hot Spot - Spot Fire Fire Station Water Development or Draft Site | <ul style="list-style-type: none"> Repeater Hazard Water Source Restricted Water Source Completed Dozer Line Completed Hand Line Completed Mixed Construction Line Hot Spot - Spot Fire Planned Dozer Line Planned Hand Line | <ul style="list-style-type: none"> Planned Road as Line Access or Improved Road Contained Uncontained Wildfire Daily Fire Perimeter SPI Existing Fuel Breaks SPI Tahoe District Blodgett Forest | <ul style="list-style-type: none"> SPI Camino District BIA BLM BOR County OthLoc Private State USFS |
|--|--|---|---|


SOUTH OPERATIONS

MOSQUITO

CA-TNF-001371
9/19/2022



1:35,000 NAD83 UTM 10N

Prepared by: CAIDMTS 9/18/2022 22:03

OPS South
MOSQUITO
9/19/2022