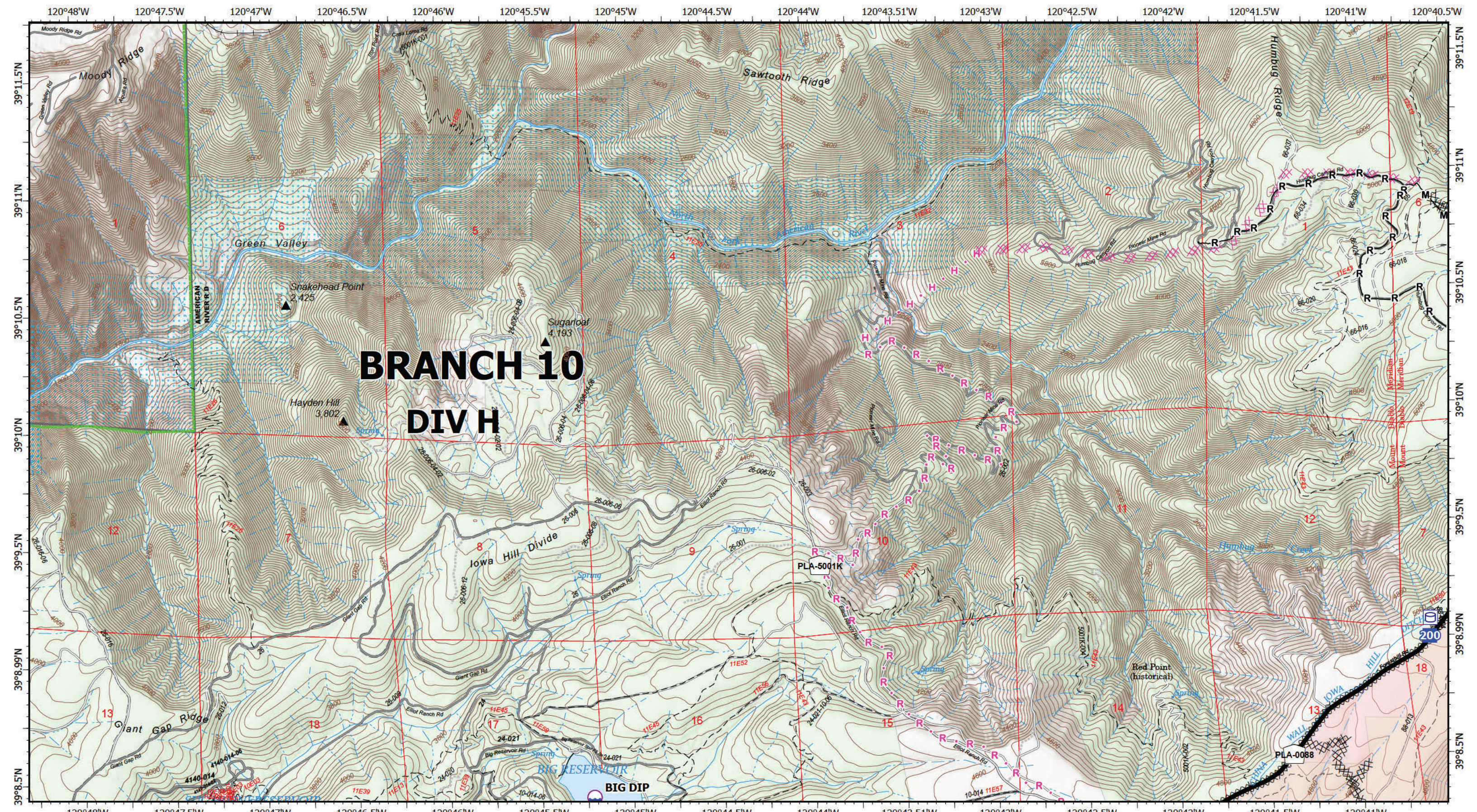


IAP Map
 MOSQUITO
 9/20/2022



Grid Index
 IAP Map
 MOSQUITO
 CA-TNF-001371
 9/20/2022


 Prepared by: CAIIMT5
 9/19/2022 20:43
 North American 1983 Datum, LatLong Grid
 IAP Map
 MOSQUITO
 9/20/2022



BRANCH 10

DIV H

IAP Map
MOSQUITO
9/20/2022

IAP Map
MOSQUITO
CA-TNF-001371
9/20/2022

- Wildfire Daily Fire Perimeter
- Contained
- Completed Dozer Line
- Completed Mixed Construction Line

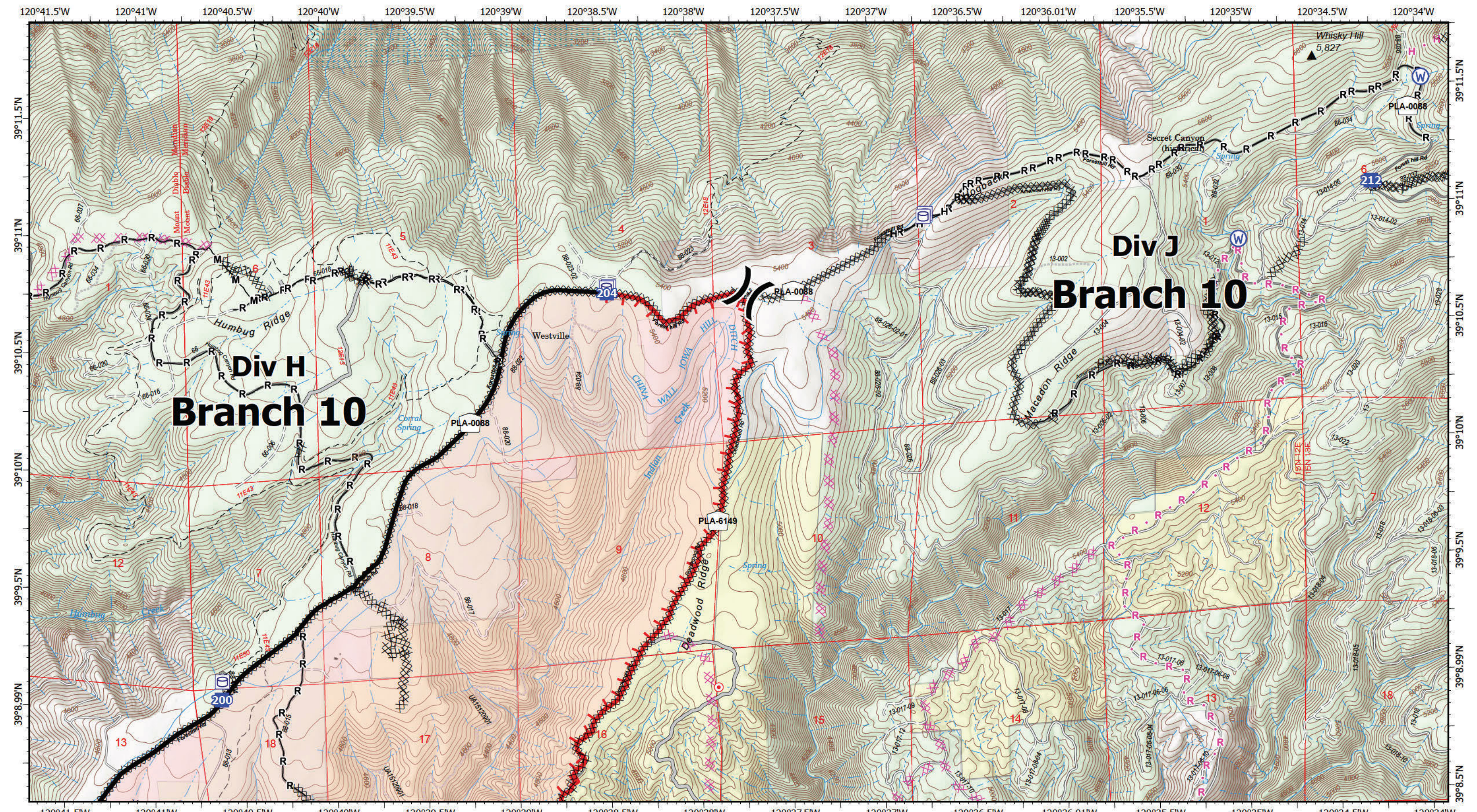
- Completed Road as Line
- Planned Dozer Line
- Planned Hand Line
- Planned Road as Line
- Dip Site
- Drop Point

Page Name: B5

0 0.5 1 Miles

Prepared by:
CAIMT5 9/19/2022
20:45
North American 1983 Datum, LatLong Grid

IAP Map
MOSQUITO
9/20/2022



IAP Map
 MOSQUITO
 9/20/2022

IAP Map
MOSQUITO
 CA-TNF-001371
 9/20/2022

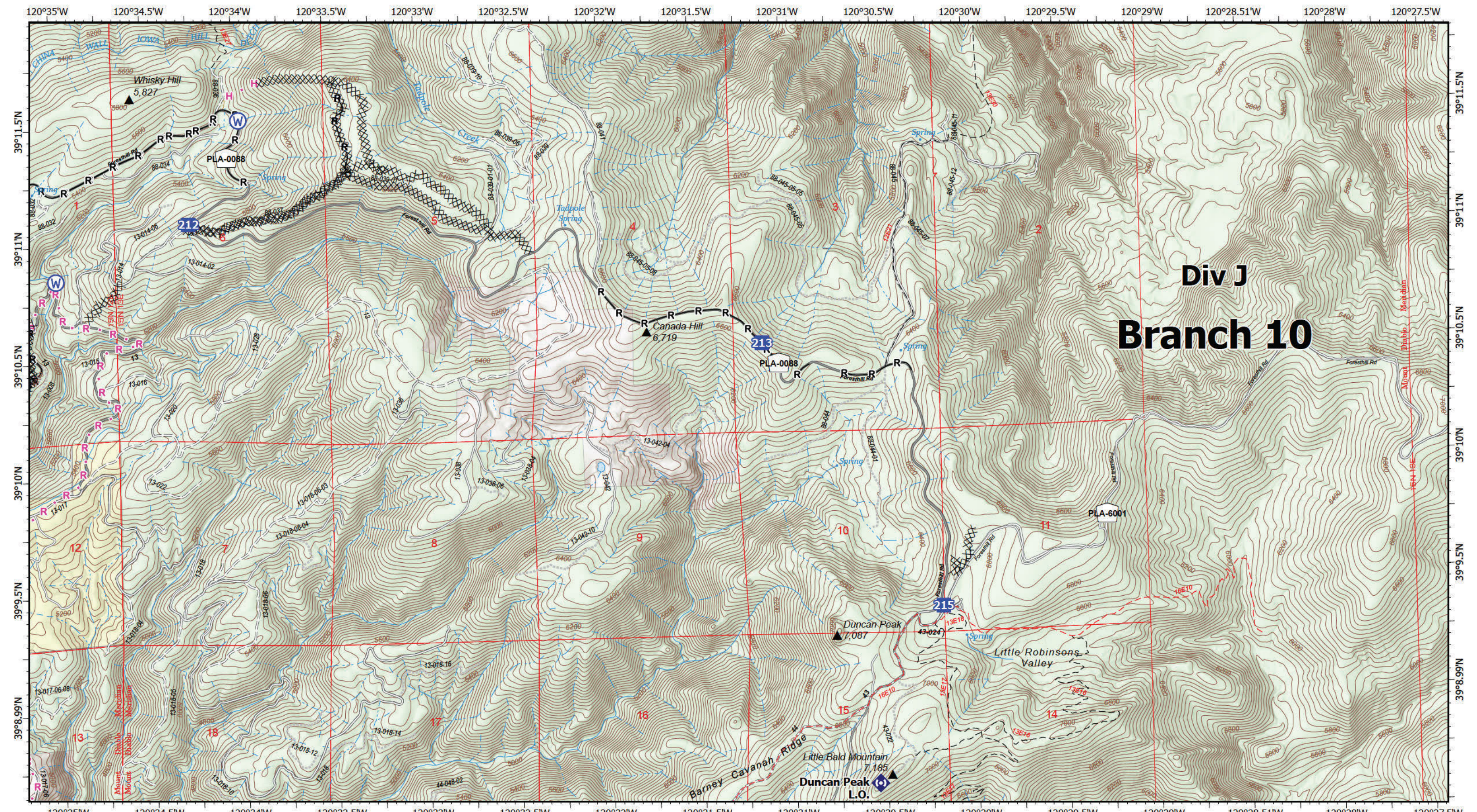
- | | | |
|-----------------------------------|-------------------------|----------------------|
| Wildfire Daily Fire Perimeter | Completed Road as Line | Drop Point |
| Contained | Planned Dozer Line | Hot Spot - Spot Fire |
| Uncontained | Planned Hand Line | Water Source |
| Completed Dozer Line | Planned Road as Line | SPI Tahoe |
| Completed Hand Line | Access or Improved Road | |
| Completed Mixed Construction Line | Division Break | |

Page Name: B6

0 0.5 1 Miles

Prepared by:
 CAIMT5 9/19/2022
 20:45
 North American 1983 Datum, LatLong Grid

IAP MAP
 MOSQUITO
 9/20/2022



Div J Branch 10

IAP Map
 MOSQUITO
 9/20/2022

IAP Map
 MOSQUITO
 CA-TNF-001371
 9/20/2022

- Completed Dozer Line
- Completed Road as Line
- Water Source
- Drop Point
- Planned Road as Line
- SPI Tahoe
- Planned Hand Line
- Repeater

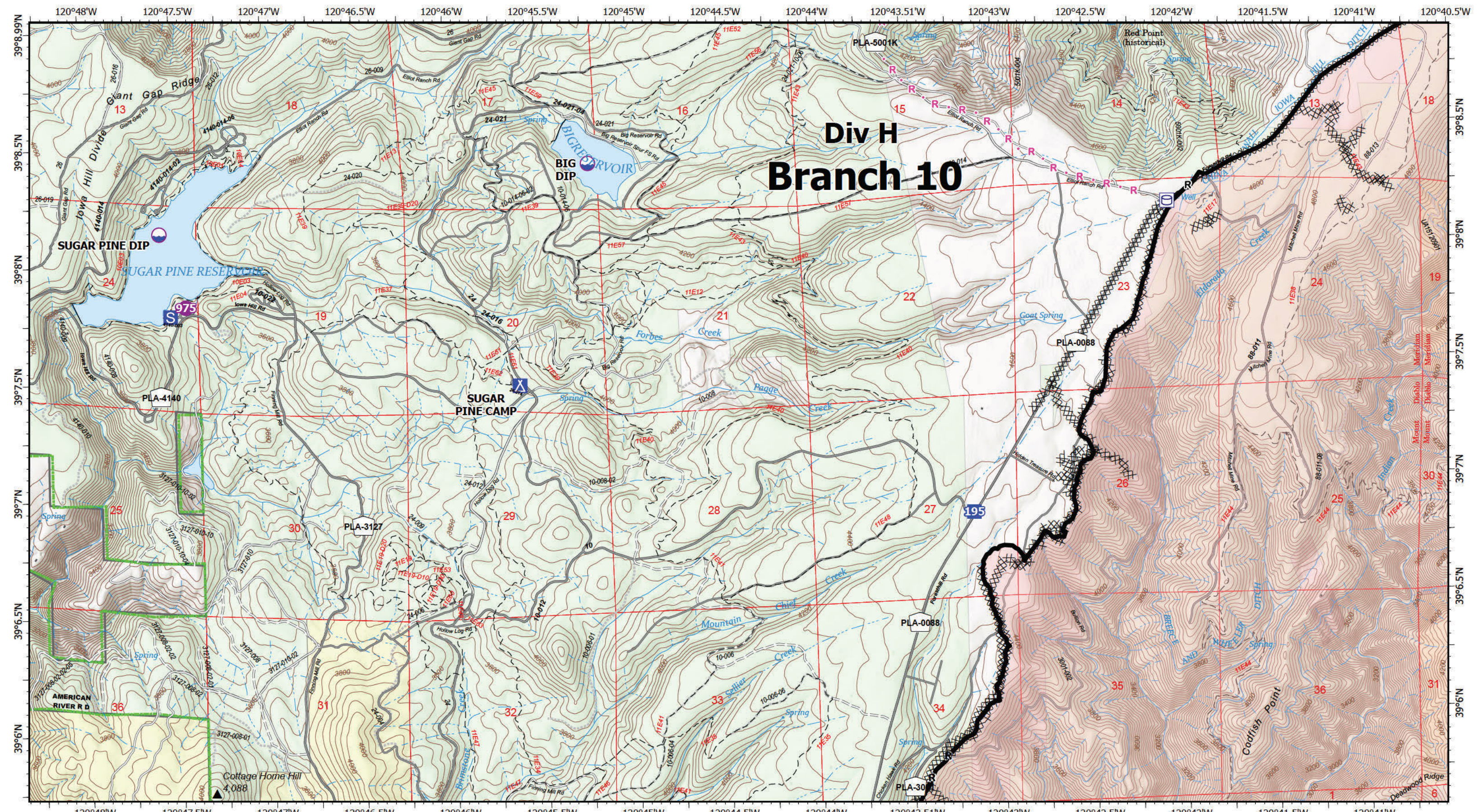
Page Name: B7





Prepared by:
 CAIMT5 9/19/2022
 20:45
 North American 1983 Datum, LatLong Grid

IAP Map
 MOSQUITO
 9/20/2022



IAP Map
MOSQUITO
 CA-TNF-001371
 9/20/2022

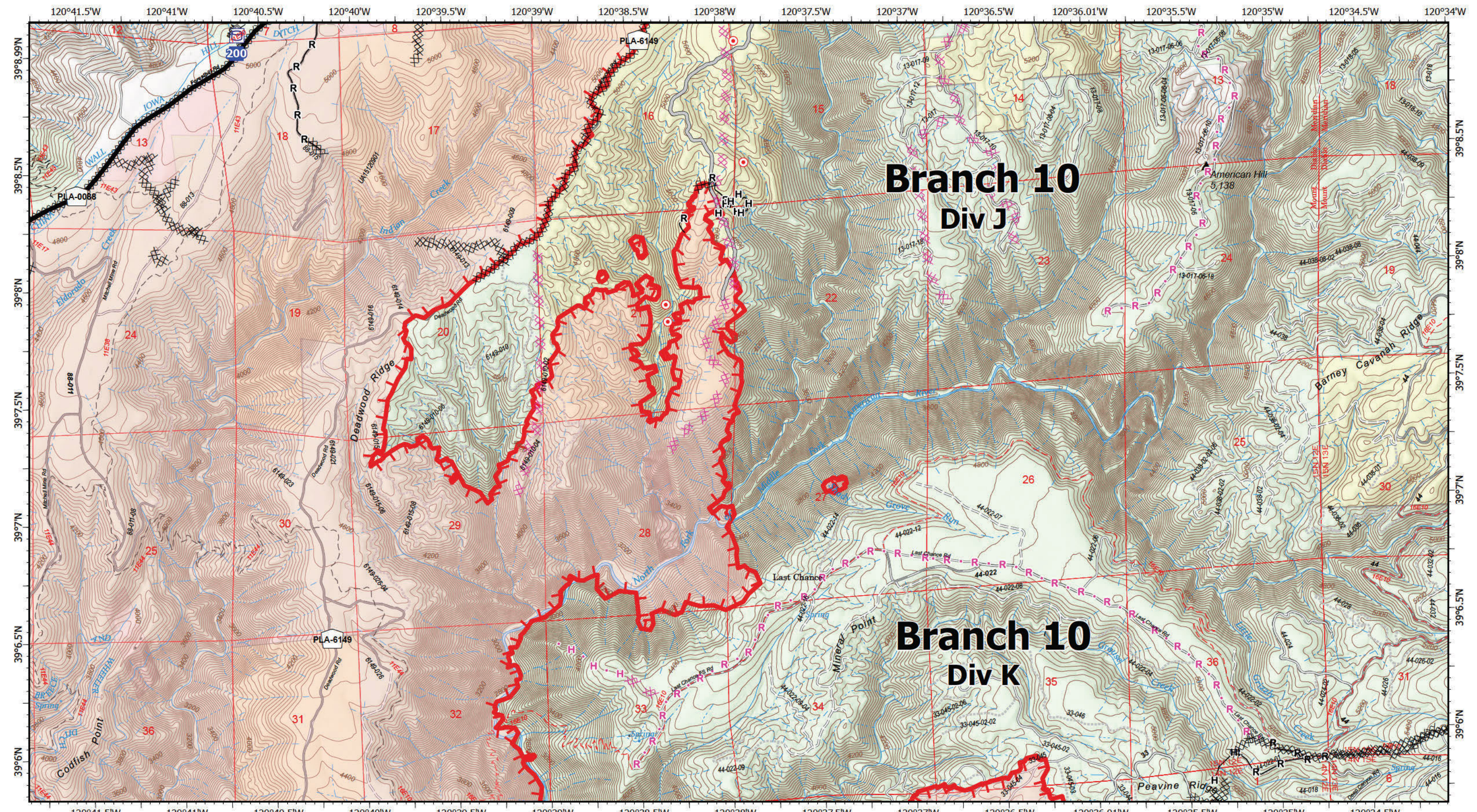
- Wildfire Daily Fire Perimeter
- Contained
- Completed Dozer Line
- Completed Road as Line
- R Planned Road as Line
- Dip Site
- Helispot
- Drop Point
- X Camp
- S Staging Area
- SPI Tahoe

Page Name: C5

0 0.5 1 Miles


 Prepared by:
CAIMT5 9/19/2022
 20:46
 North American 1983 Datum, LatLong Grid

IAP MAP
MOSQUITO
9/20/2022



Branch 10
Div J

Branch 10
Div K

IAP Map
MOSQUITO
CA-TNF-001371
9/20/2022

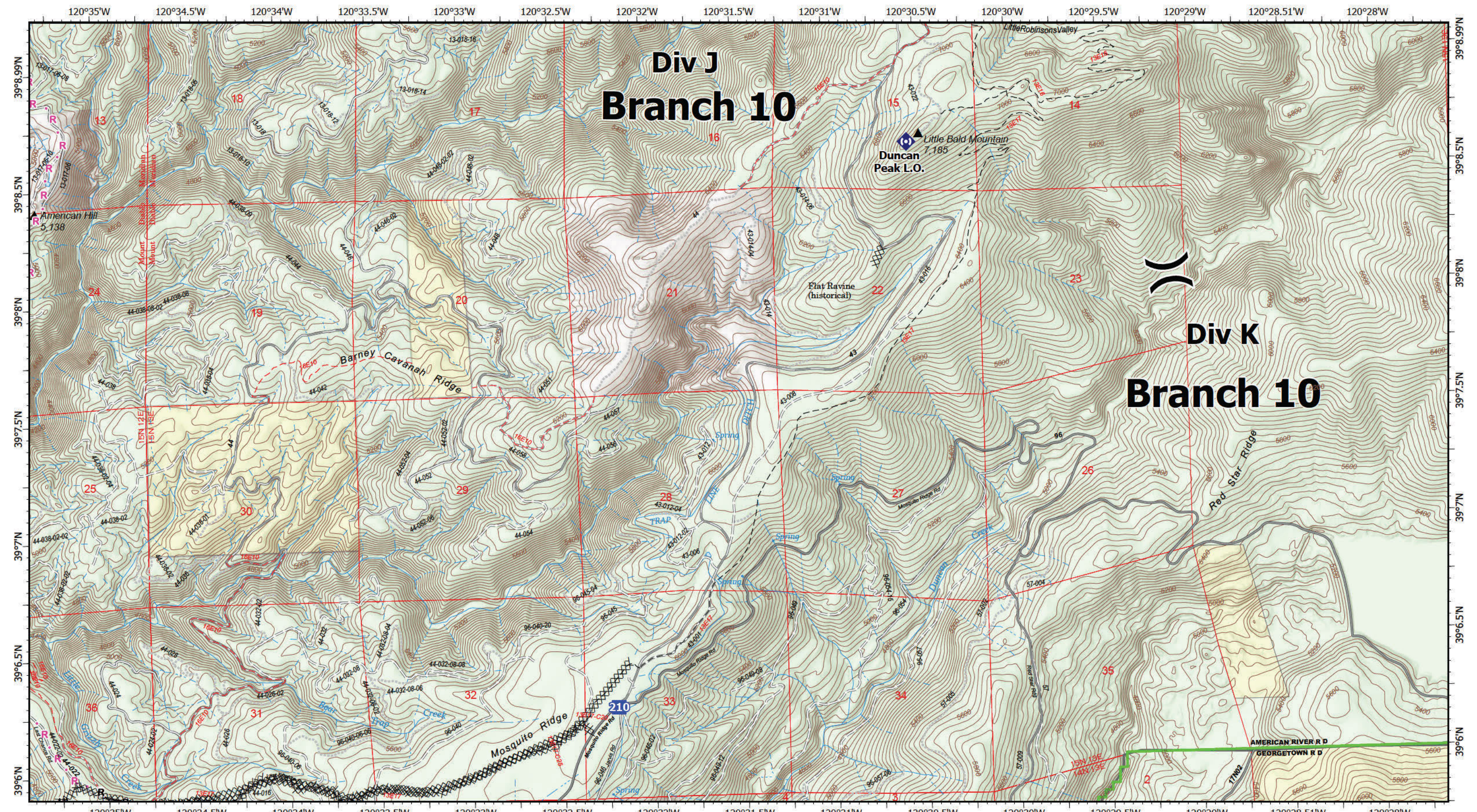
- Wildfire Daily Fire Perimeter
- Contained
- Uncontained
- Completed Dozer Line
- Completed Hand Line
- Completed Road as Line
- Planned Dozer Line
- Planned Hand Line
- Planned Road as Line
- Access or Improved Road
- Drop Point
- Hot Spot - Spot Fire
- SPI Tahoe

Page Name: C6

0 0.5 1 Miles

Prepared by:
CAIMT5 9/19/2022
20:46
North American 1983 Datum, LatLong Grid

IAP MAP
MOSQUITO
9/20/2022



IAP Map
MOSQUITO
 9/20/2022

IAP Map
MOSQUITO
 CA-TNF-001371
 9/20/2022

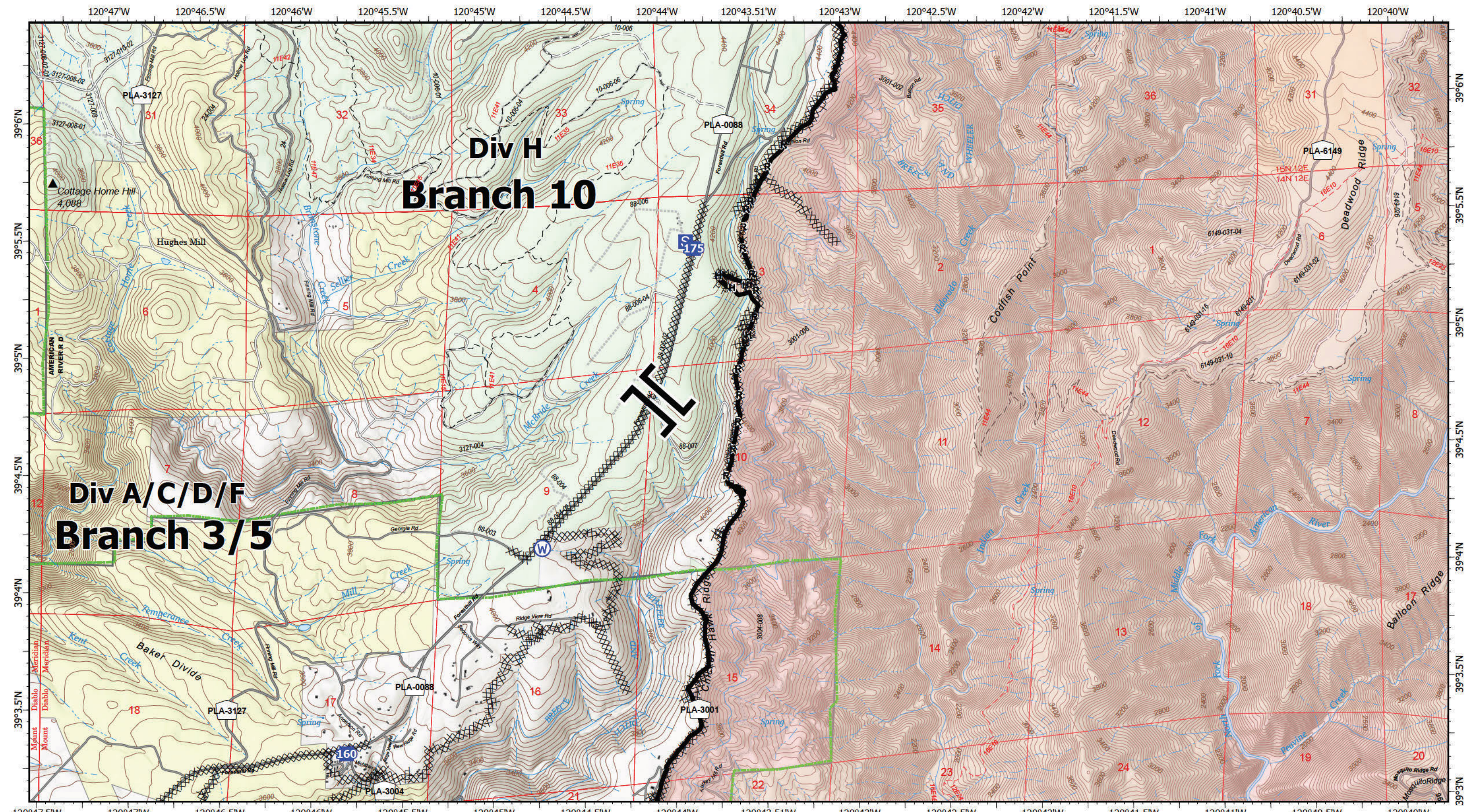
- Completed Dozer Line
- SPI Tahoe
- Completed Hand Line
- Completed Road as Line
- Repeater
- Drop Point
- Planned Road as Line
- Division Break

Page Name: C7

0 0.5 1 Miles

Prepared by:
 CAIMT5 9/19/2022
 20:46
 North American 1983 Datum, LatLong Grid

IAP Map
MOSQUITO
 9/20/2022



**Div H
Branch 10**

**Div A/C/D/F
Branch 3/5**

**IAP Map
MOSQUITO
9/20/2022**

IAP Map
MOSQUITO
CA-TNF-001371
9/20/2022

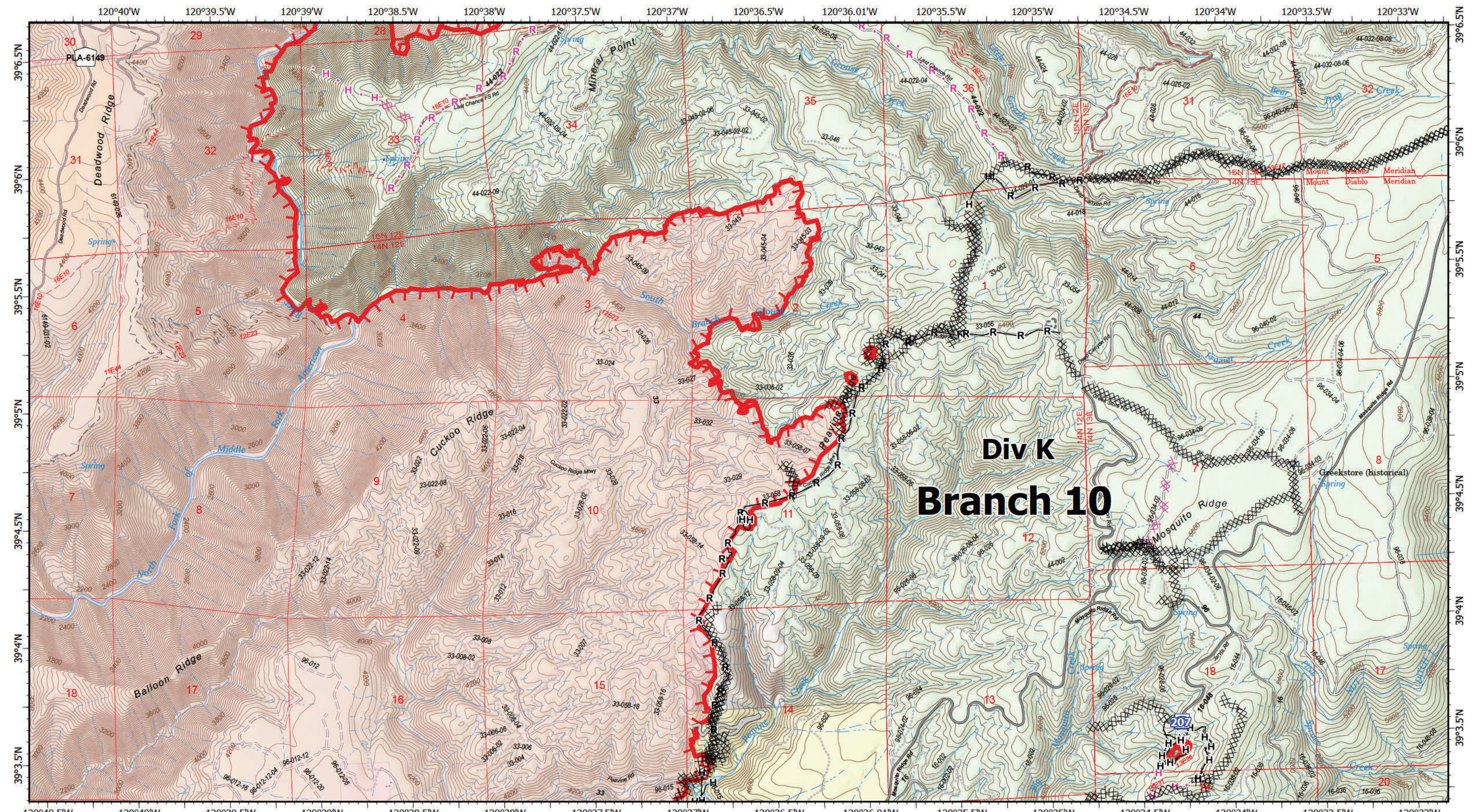
- Wildfire Daily Fire Perimeter
- Contained
- Completed Dozer Line
- Completed Hand Line
- Completed Road as Line
- Branch Break
- Drop Point
- Staging Area
- Water Source
- SPI Tahoe

Page Name: D5

0 0.5 1 Miles


 Prepared by:
 CAIMT5 9/19/2022
 20:46
 North American 1983 Datum, LatLong Grid

**IAP Map
MOSQUITO
9/20/2022**



Div K Branch 10

IAP Map
MOSQUITO
9/20/2022

IAP Map
MOSQUITO
CA-TNF-001371
9/20/2022

Wildfire Daily Fire Perimeter	Uncontained	Completed Dozer Line	Completed Hand Line
Planned Dozer Line	Planned Hand Line	Planned Road as Line	

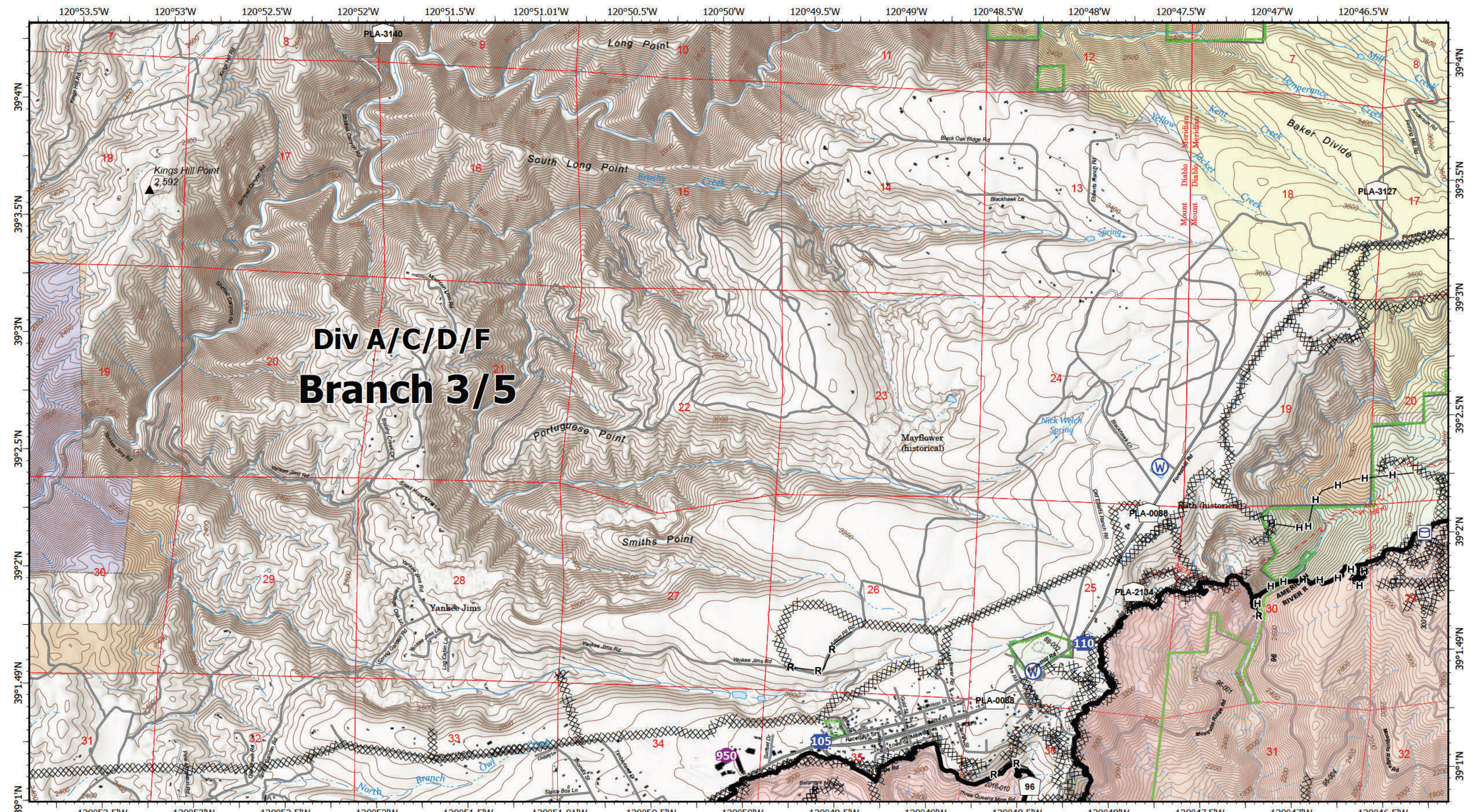
Completed Road as Line	Access or Improved Road
Other	Drop Point
SPI Tahoe	

Page Name: D6

0 0.5 1 Miles

Prepared by:
CAIMT5 9/19/2022
20:46
North American 1983 Datum, LatLong Grid

IAP Map
MOSQUITO
9/20/2022



**Div A/C/D/F
Branch 3/5**

IAP Map
MOSQUITO
 9/20/2022

IAP Map
MOSQUITO
 CA-TNF-001371
 9/20/2022

- Wildfire Daily Fire Perimeter
- Contained
- Completed Dozer Line
- Completed Hand Line
- Completed Road as Line
- Helispot
- Drop Point
- Fire Station
- Water Source
- SPI Tahoe

Page Name: E4

0 0.5 1 Miles

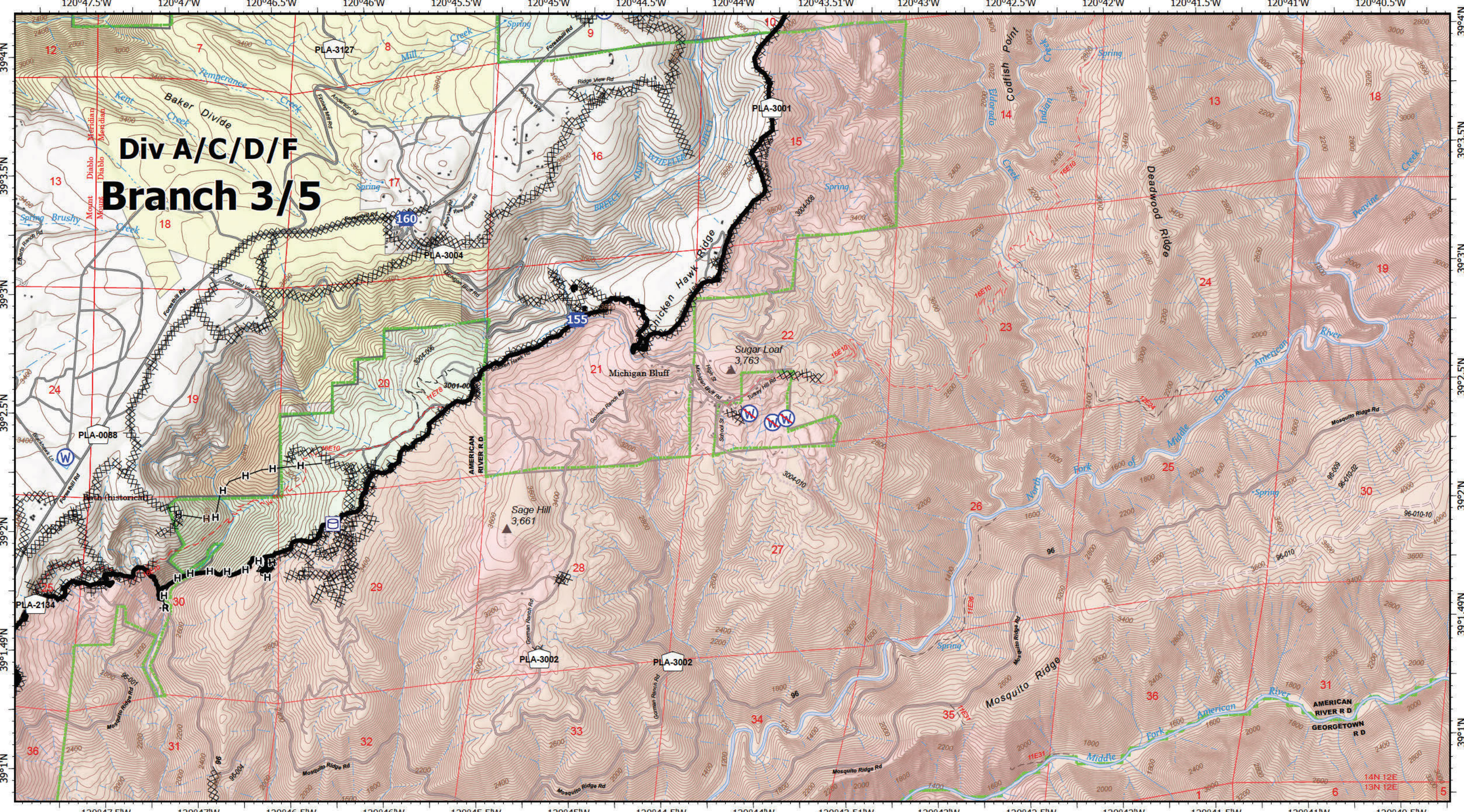
Prepared by:
CAIMT5 9/19/2022
20:46

North American 1983 Datum, LatLong Grid

IAP Map

MOSQUITO

9/20/2022



Div A/C/D/F
Branch 3/5

IAP Map
MOSQUITO
9/20/2022

IAP Map
MOSQUITO
CA-TNF-001371
9/20/2022

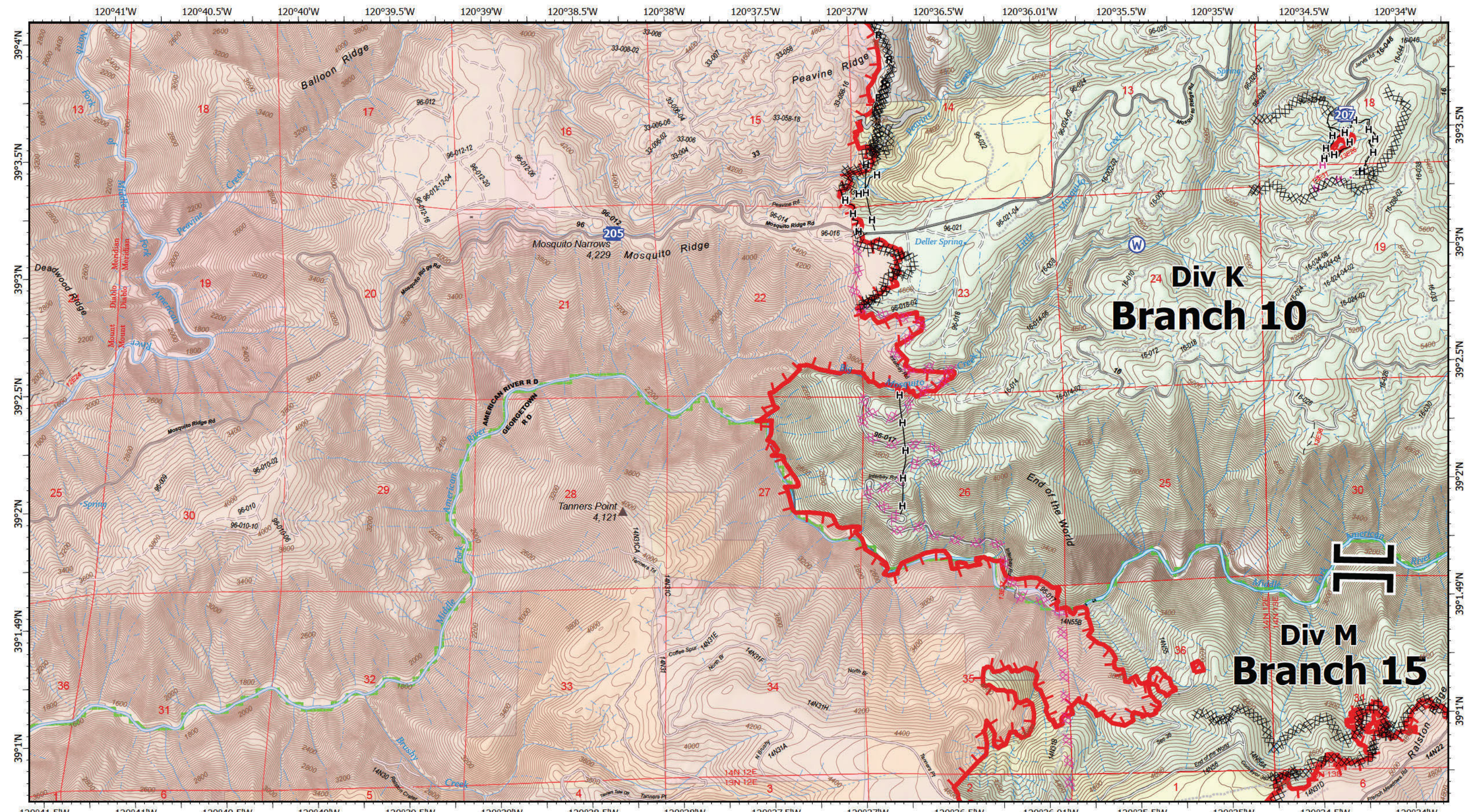
- Wildfire Daily Fire Perimeter
- Contained
- Completed Dozer Line
- Completed Hand Line
- Completed Road as Line
- Drop Point
- Water Source
- Restricted Water Source
- SPI Tahoe

Page Name: E5

0 0.5 1 Miles


 Prepared by:
CAIMT5 9/19/2022
 20:46
 North American 1983 Datum, LatLong Grid

IAP Map
MOSQUITO
9/20/2022



IAP Map
MOSQUITO
 CA-TNF-001371
 9/20/2022

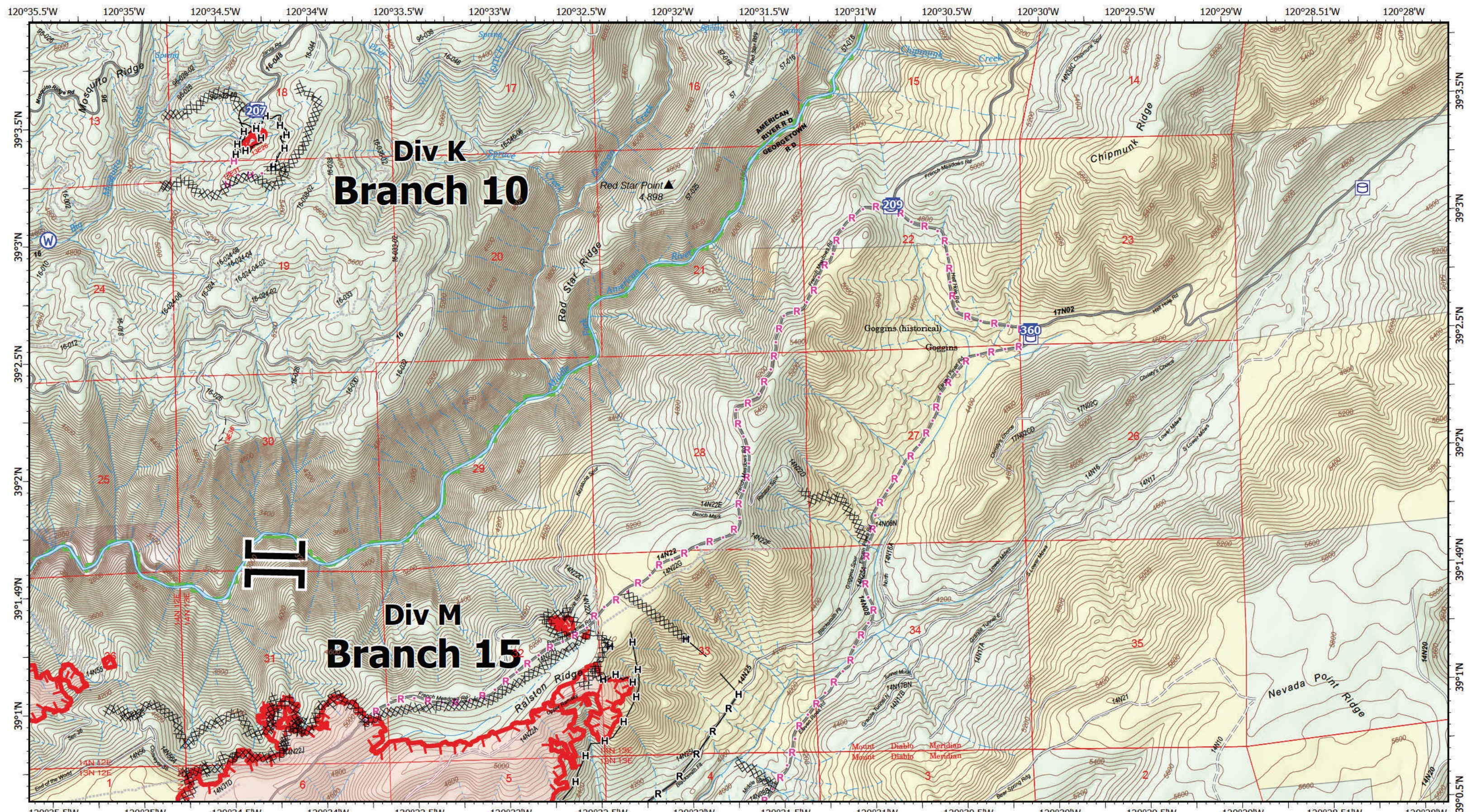
- ▭ Wildfire Daily Fire Perimeter
- └ Uncontained
- ⊗ Completed Dozer Line
- H Completed Hand Line
- R Completed Road as Line
- ⊗ Planned Dozer Line
- H Planned Hand Line
- R Planned Road as Line
- Access or Improved Road
- ┌┐ Branch Break
- Drop Point
- W Water Source
- ▭ SPI Tahoe

Page Name: E6

0 0.5 1 Miles

Prepared by:
 CAIMT5 9/19/2022
 20:47
 North American 1983 Datum, LatLong Grid

IAP MAP
MOSQUITO
 9/20/2022



**Div K
Branch 10**

**Div M
Branch 15**

IAP MAP
MOSQUITO
 9/20/2022

IAP Map
MOSQUITO
 CA-TNF-001371
 9/20/2022

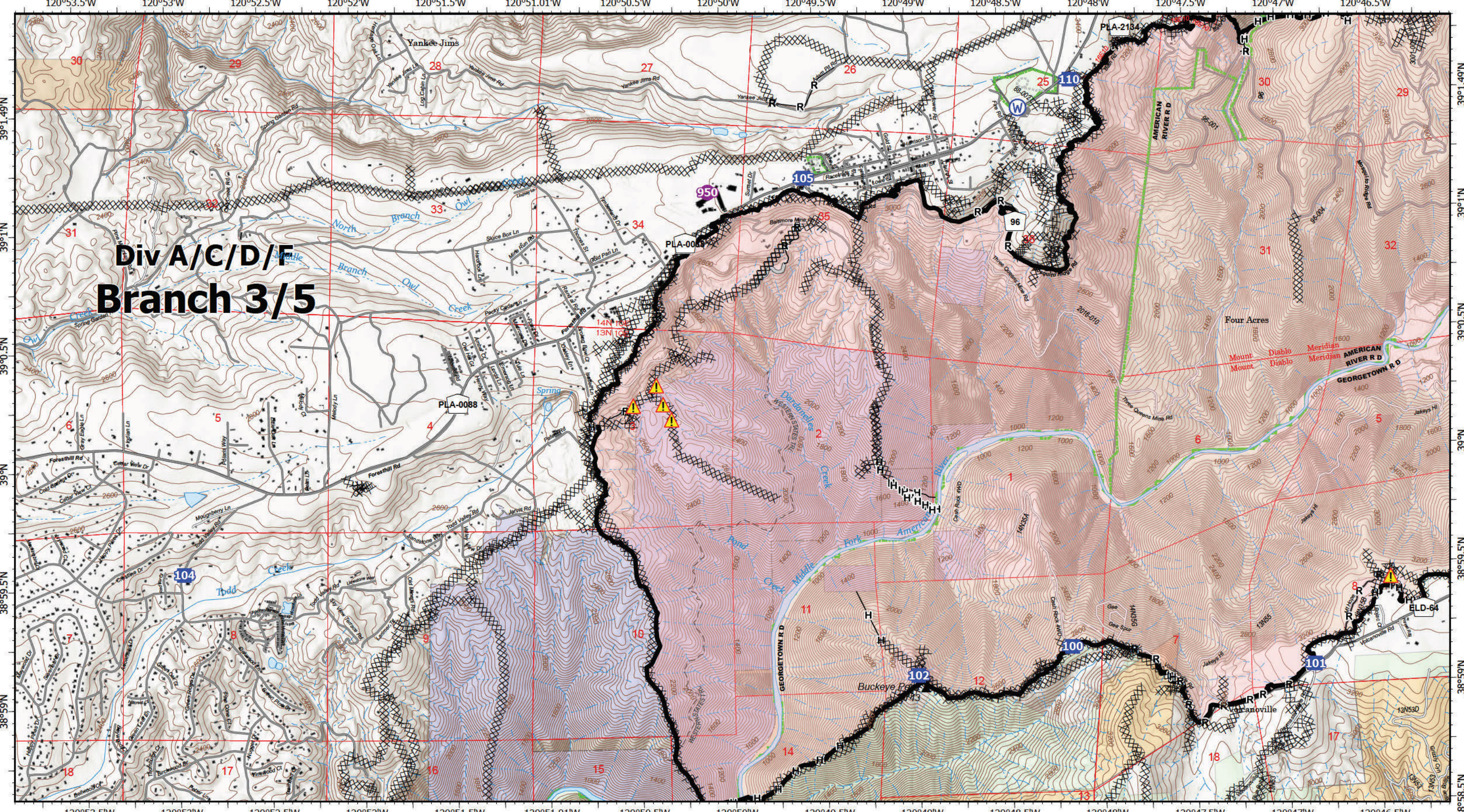
- | | | | | | |
|-------------------------------|----------------------|----------------------|---------------------|------------------------|--------------|
| Wildfire Daily Fire Perimeter | Uncontained | Completed Dozer Line | Completed Hand Line | Completed Road as Line | Drop Point |
| Uncontained | Completed Dozer Line | Completed Hand Line | Branch Break | Planned Road as Line | Water Source |
| Completed Hand Line | Branch Break | | | SPI Tahoe | |

Page Name: E7

0 0.5 1 Miles

Prepared by:
 CAIMT5 9/19/2022
 20:47
 North American 1983 Datum, LatLong Grid

IAP MAP
MOSQUITO
 9/20/2022



**Div A/C/D/F
Branch 3/5**

IAP Map
MOSQUITO
 9/20/2022

IAP Map
MOSQUITO
 CA-TNF-001371
 9/20/2022

- Wildfire Daily Fire Perimeter
- Contained
- Completed Dozer Line
- Completed Hand Line

- Completed Road as Line
- Access or Improved Road
- Helispot
- Drop Point

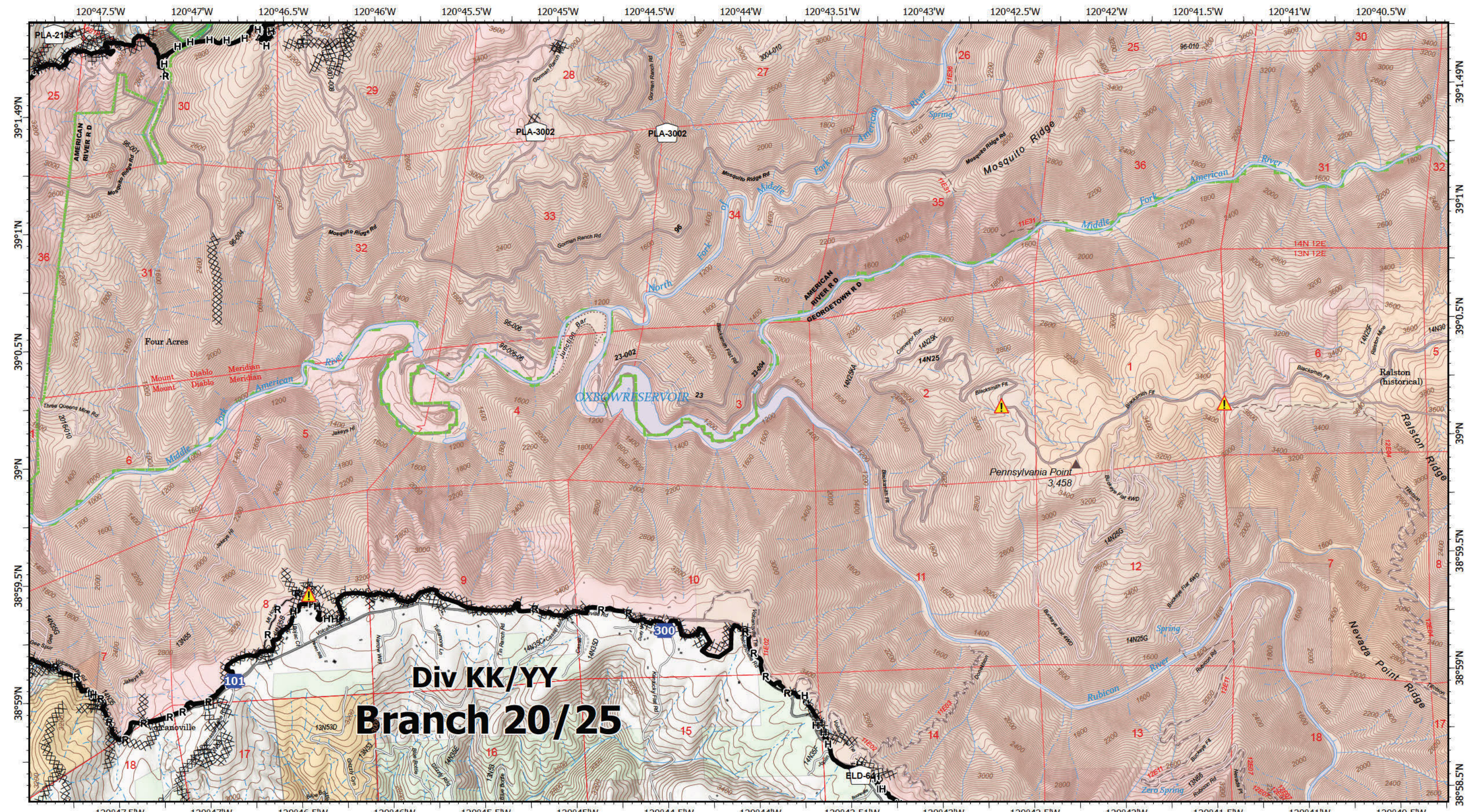
- Fire Station
- ▲ Hazard
- Water Source
- SPI Camino

Page Name: F4

0 0.5 1 Miles

Prepared by:
 CAIMT5 9/19/2022
 20:47
 North American 1983 Datum, LatLong Grid

IAP Map
MOSQUITO
 9/20/2022



Div KK/YY
Branch 20/25

IAP Map
MOSQUITO
 CA-TNF-001371
 9/20/2022

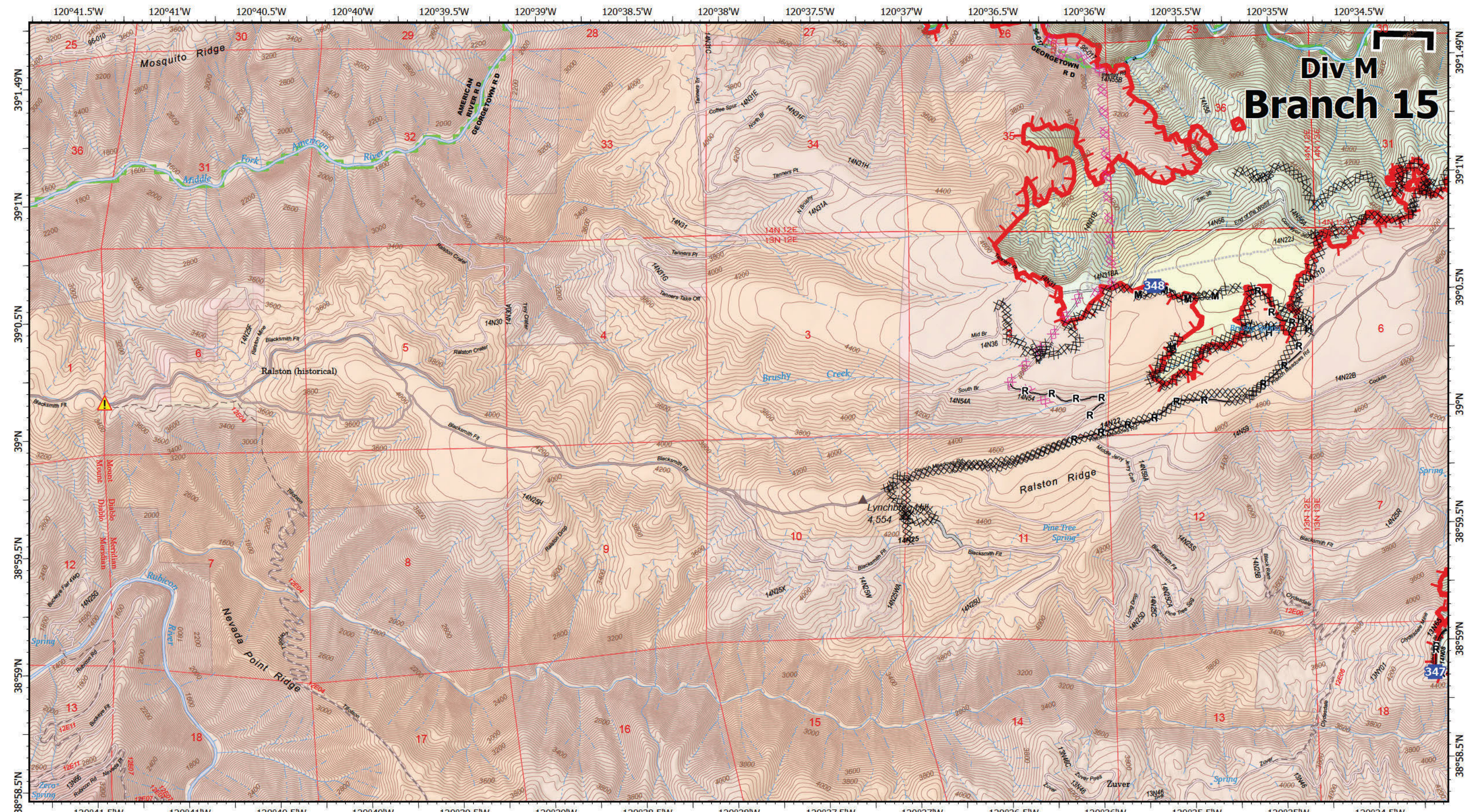
- Wildfire Daily Fire Perimeter
- Contained
- Completed Dozer Line
- Completed Hand Line
- Completed Road as Line
- Drop Point
- Hazard
- SPI Tahoe
- SPI Camino

Page Name: F5

0 0.5 1 Miles

Prepared by:
 CAIMT5 9/19/2022
 20:47
 North American 1983 Datum, LatLong Grid

IAP MAP
MOSQUITO
9/20/2022



Div M Branch 15

IAP Map
MOSQUITO
 CA-TNF-001371
 9/20/2022

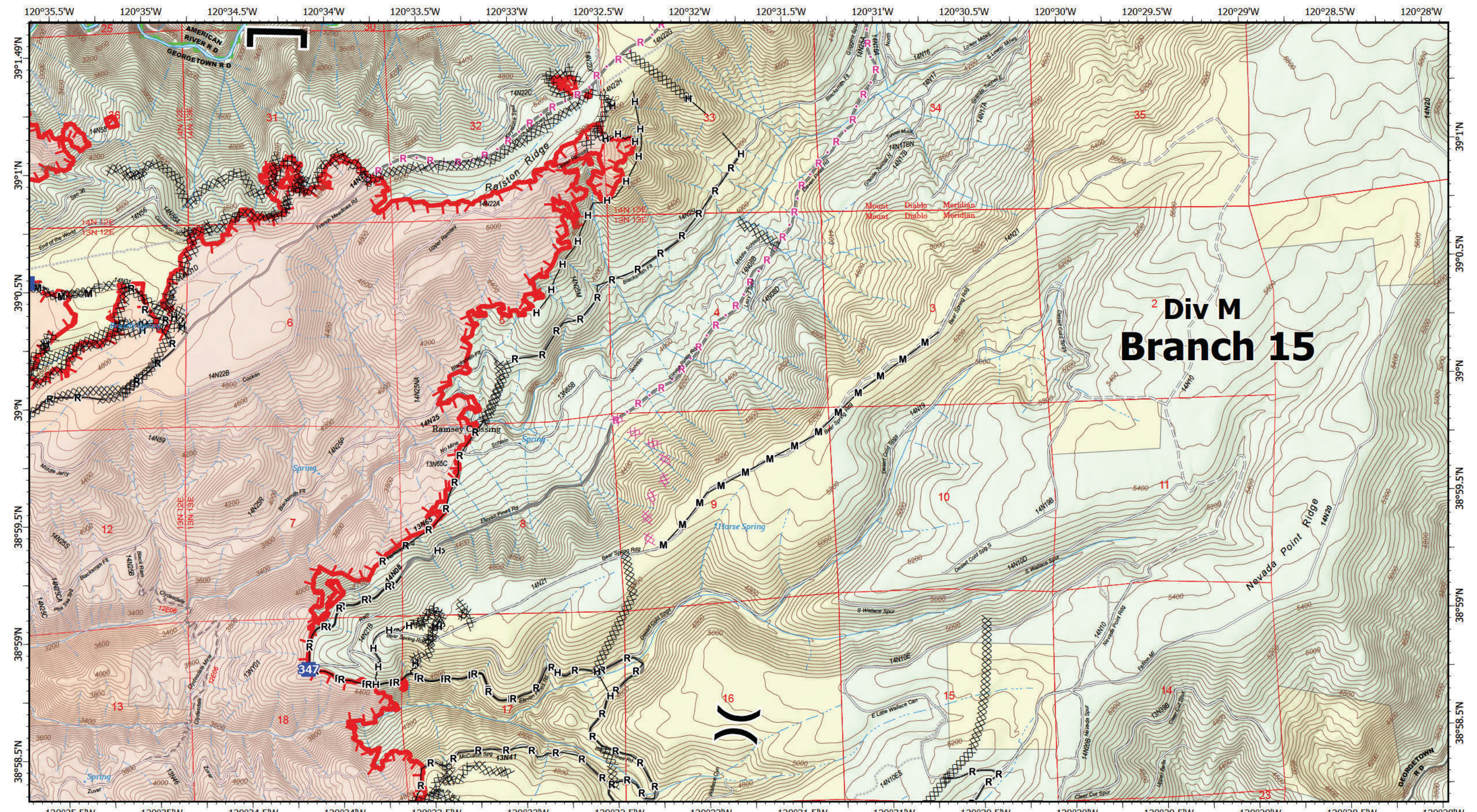
- ▬ Wildfire Daily Fire Perimeter
- ▬ Uncontained
- ▬ Completed Dozer Line
- ▬ Completed Hand Line
- ▬ Completed Mixed Construction Line
- ▬ Completed Road as Line
- ▬ Planned Dozer Line
- ▬ Access or Improved Road
- Branch Break
- Drop Point
- ▲ Hazard
- SPI Tahoe

Page Name: F6

0 0.5 1 Miles

Prepared by:
 CAIMT5 9/19/2022
 20:47
 North American 1983 Datum, LatLong Grid

IAP MAP
MOSQUITO
 9/20/2022



**Div M
Branch 15**

IAP Map
MOSQUITO
 CA-TNF-001371
 9/20/2022

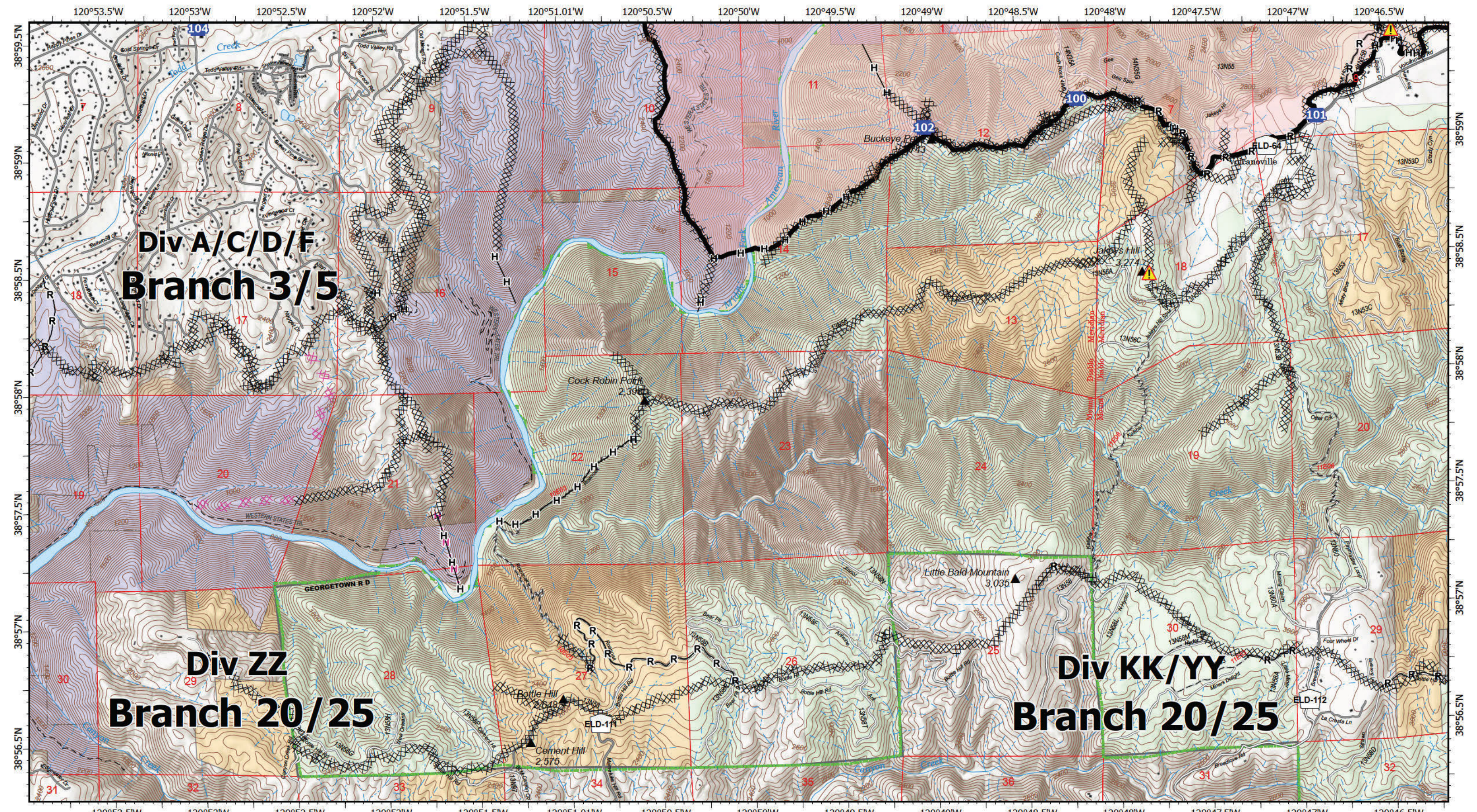
- ▬ Wildfire Daily Fire Perimeter
- └ Uncontained
- Completed Dozer Line
- Completed Hand Line
- Completed Mixed Construction Line
- Completed Road as Line
- Planned Dozer Line
- R Planned Road as Line
- Access or Improved Road
- Other
-) Division Break
- | Branch Break
- Drop Point
- SPI Tahoe

Page Name: F7

0 0.5 1 Miles

Prepared by:
 CAIMT5 9/19/2022
 20:47
 North American 1983 Datum, LatLong Grid

IAP MAP
MOSQUITO
 9/20/2022



IAP Map
MOSQUITO
 9/20/2022

IAP Map
MOSQUITO
 CA-TNF-001371
 9/20/2022

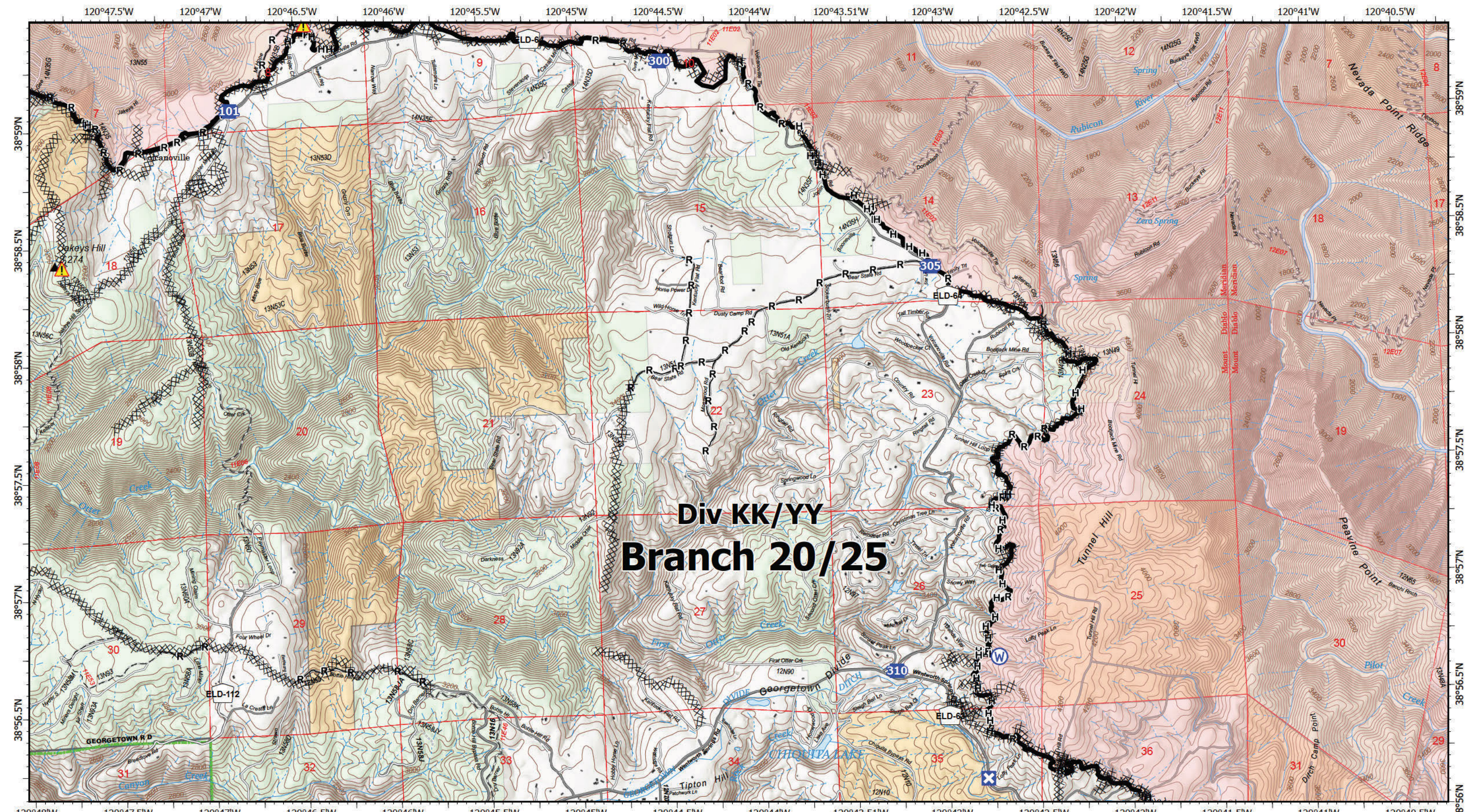
- | | | | | | |
|--|-------------------------------|--|------------------------|--|------------|
| | Wildfire Daily Fire Perimeter | | Completed Road as Line | | Hazard |
| | Contained | | Planned Dozer Line | | SPI Camino |
| | Completed Dozer Line | | Planned Hand Line | | |
| | Completed Hand Line | | Drop Point | | |

Page Name: G4

0 0.5 1 Miles

Prepared by:
 CAIMT5 9/19/2022
 20:47
 North American 1983 Datum, LatLong Grid

IAP Map
MOSQUITO
 9/20/2022



**Div KK/YY
Branch 20/25**

IAP Map
MOSQUITO
CA-TNF-001371
9/20/2022

- Wildfire Daily Fire Perimeter
- Contained
- Completed Dozer Line
- Completed Hand Line

- Completed Road as Line
- Helispot
- Drop Point
- ⊗ Closure

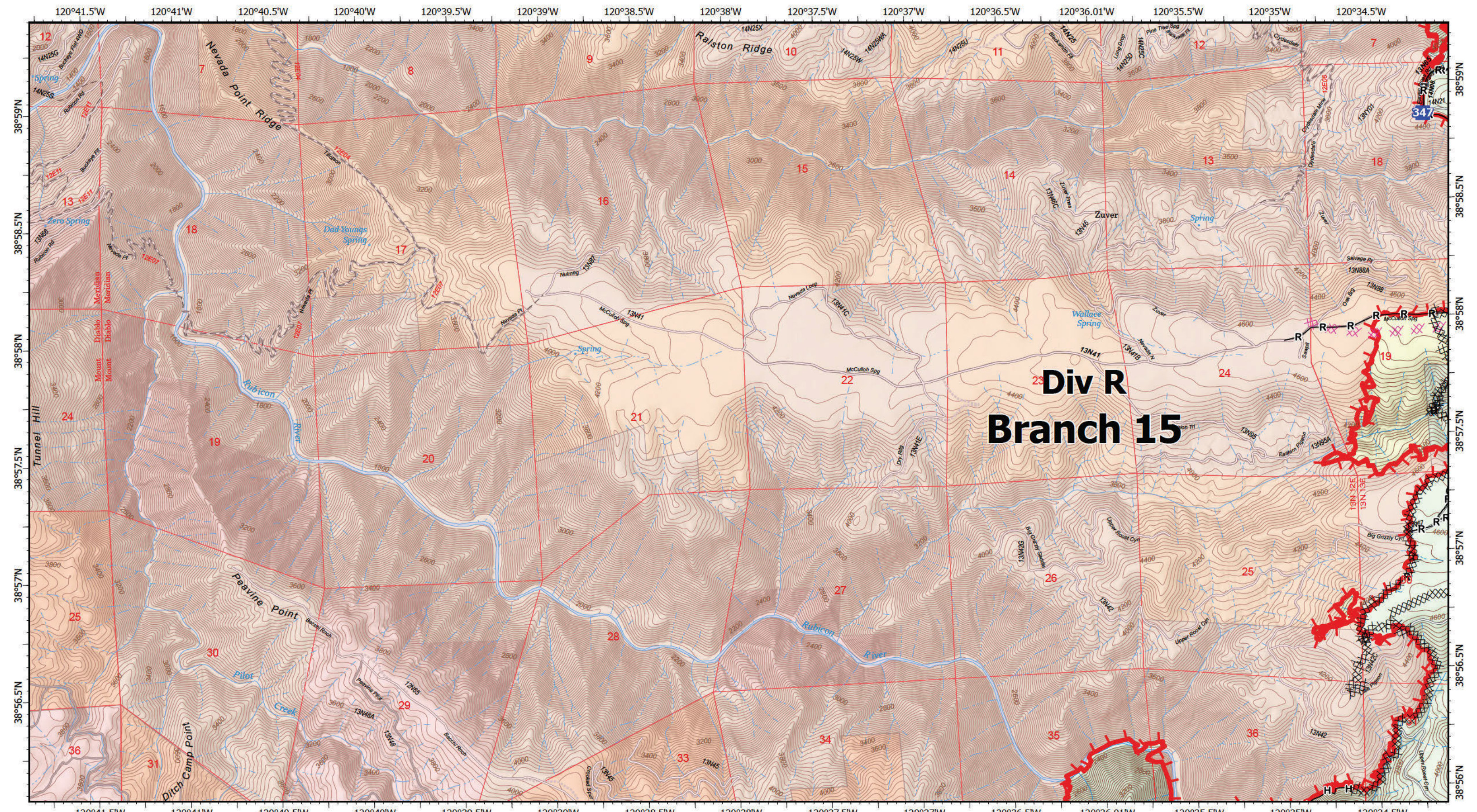
- ⚠ Hazard
- Ⓜ Water Source
- SPI Tahoe
- SPI Camino

Page Name: G5

0 0.5 1 Miles

Prepared by:
CAIMT5 9/19/2022
20:48
North American 1983 Datum, LatLong Grid

IAP MAP
MOSQUITO
9/20/2022



**Div R
Branch 15**

IAP Map
MOSQUITO
CA-TNF-001371
9/20/2022

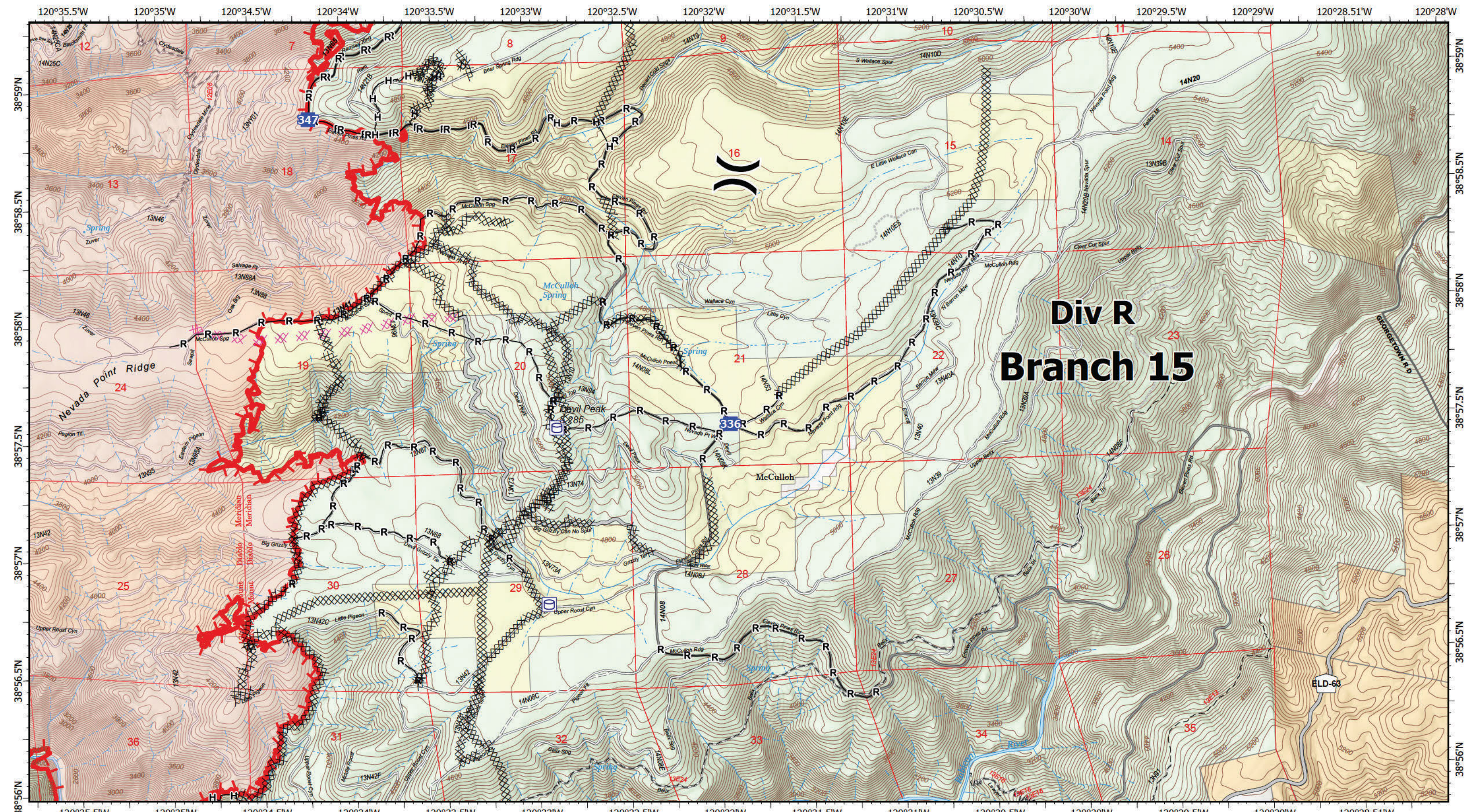
- Wildfire Daily Fire Perimeter
- Uncontained
- Completed Hand Line
- Completed Road as Line
- Completed Dozer Line
- Planned Dozer Line
- Drop Point
- SPI Tahoe
- SPI Camino

Page Name: G6

0 0.5 1 Miles

Prepared by:
CAIMT5 9/19/2022
20:48
North American 1983 Datum, LatLong Grid

IAP MAP
MOSQUITO
9/20/2022



**Div R
Branch 15**

IAP Map
MOSQUITO
CA-TNF-001371
9/20/2022

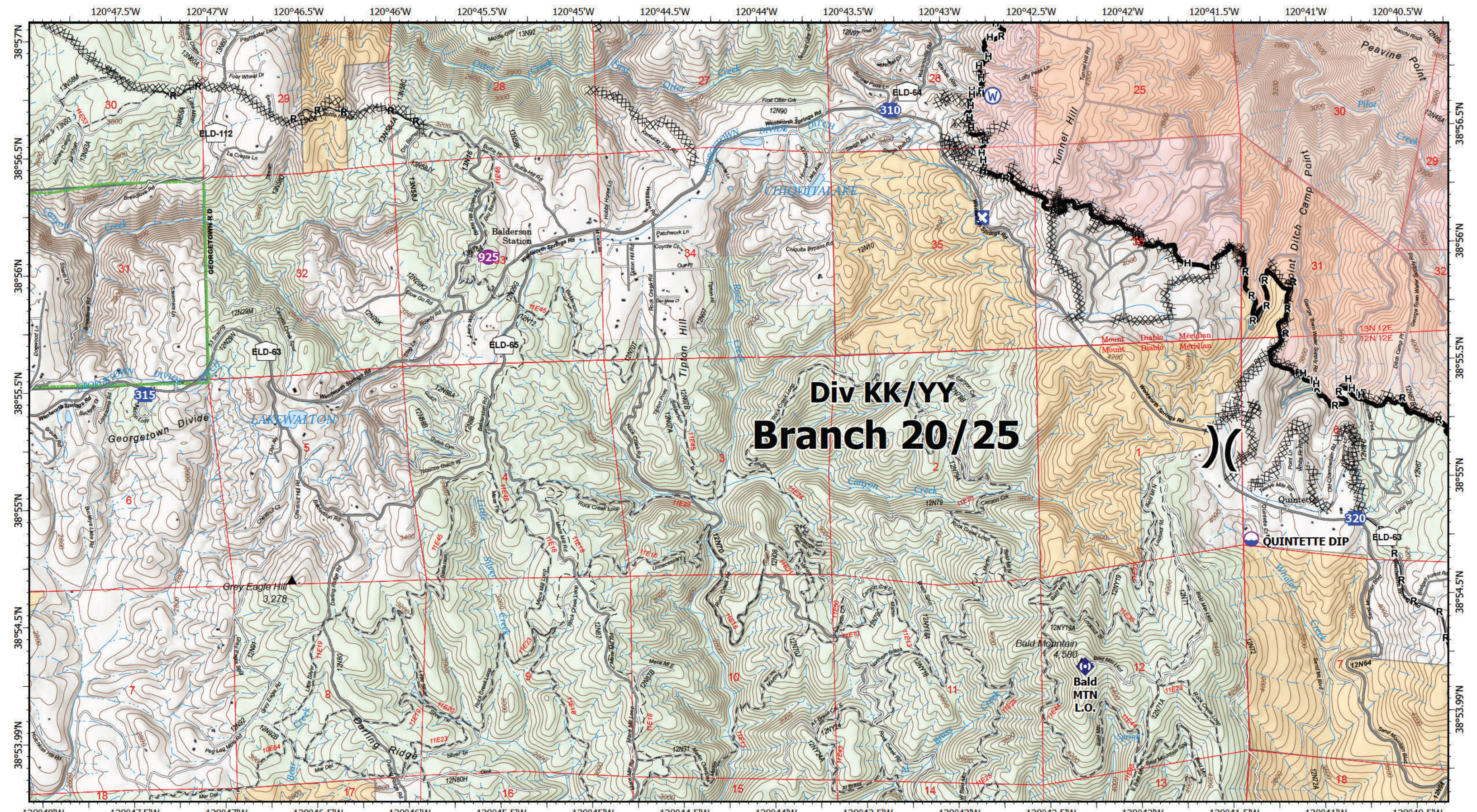
- Wildfire Daily Fire Perimeter
- Uncontained
- x x Completed Dozer Line
- H Completed Hand Line
- Completed Road as Line
- x Planned Dozer Line
- Access or Improved Road
- Other
-) Division Break
- Drop Point
- SPI Tahoe
- SPI Camino

Page Name: G7

0 0.5 1 Miles

Prepared by:
CAIMT5 9/19/2022
20:48
North American 1983 Datum, LatLong Grid

IAP MAP
MOSQUITO
9/20/2022



Div KK/YY Branch 20/25

IAP Map
MOSQUITO
CA-TNF-001371
9/20/2022

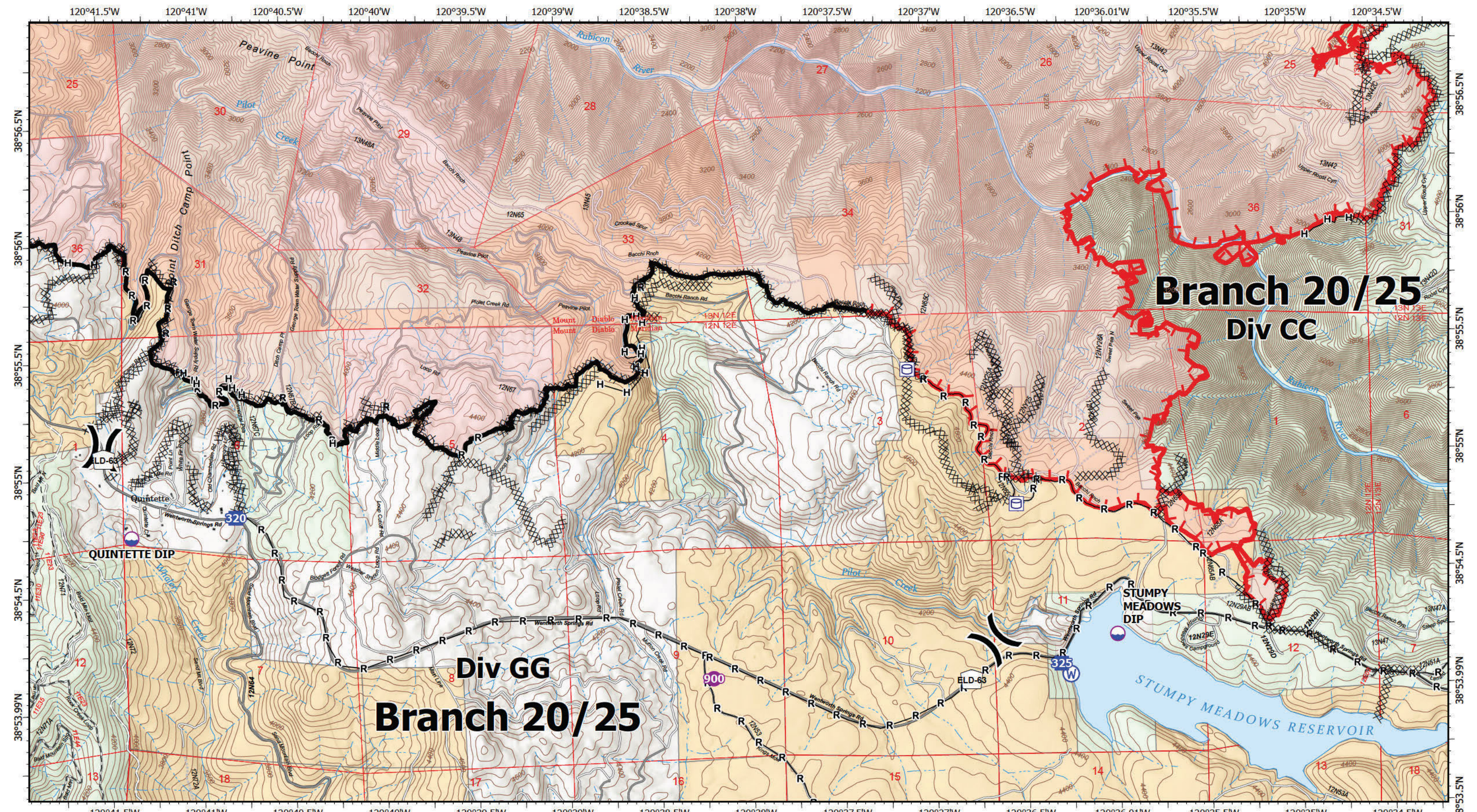
- Wildfire Daily Fire Perimeter
- Contained
- Completed Dozer Line
- Completed Hand Line
- Completed Road as Line
- Dip Site
- Helispot
- X Division Break
- Drop Point
- X Closure
- ◆ Repeater
- W Water Source
- SPI Camino

Page Name: H5

0 0.5 1 Miles

Prepared by:
CAIMT5 9/19/2022
20:48
North American 1983 Datum, LatLong Grid

IAP MAP
MOSQUITO
9/20/2022



IAP Map
MOSQUITO
 9/20/2022

IAP Map
MOSQUITO
 CA-TNF-001371
 9/20/2022

- ▭ Wildfire Daily Fire Perimeter
- Contained
- Uncontained
- Completed Dozer Line

- Completed Hand Line
- Completed Road as Line
- Access or Improved Road
- Dip Site

- Helispot
- X Division Break
- Drop Point
- ⊙ Water Source

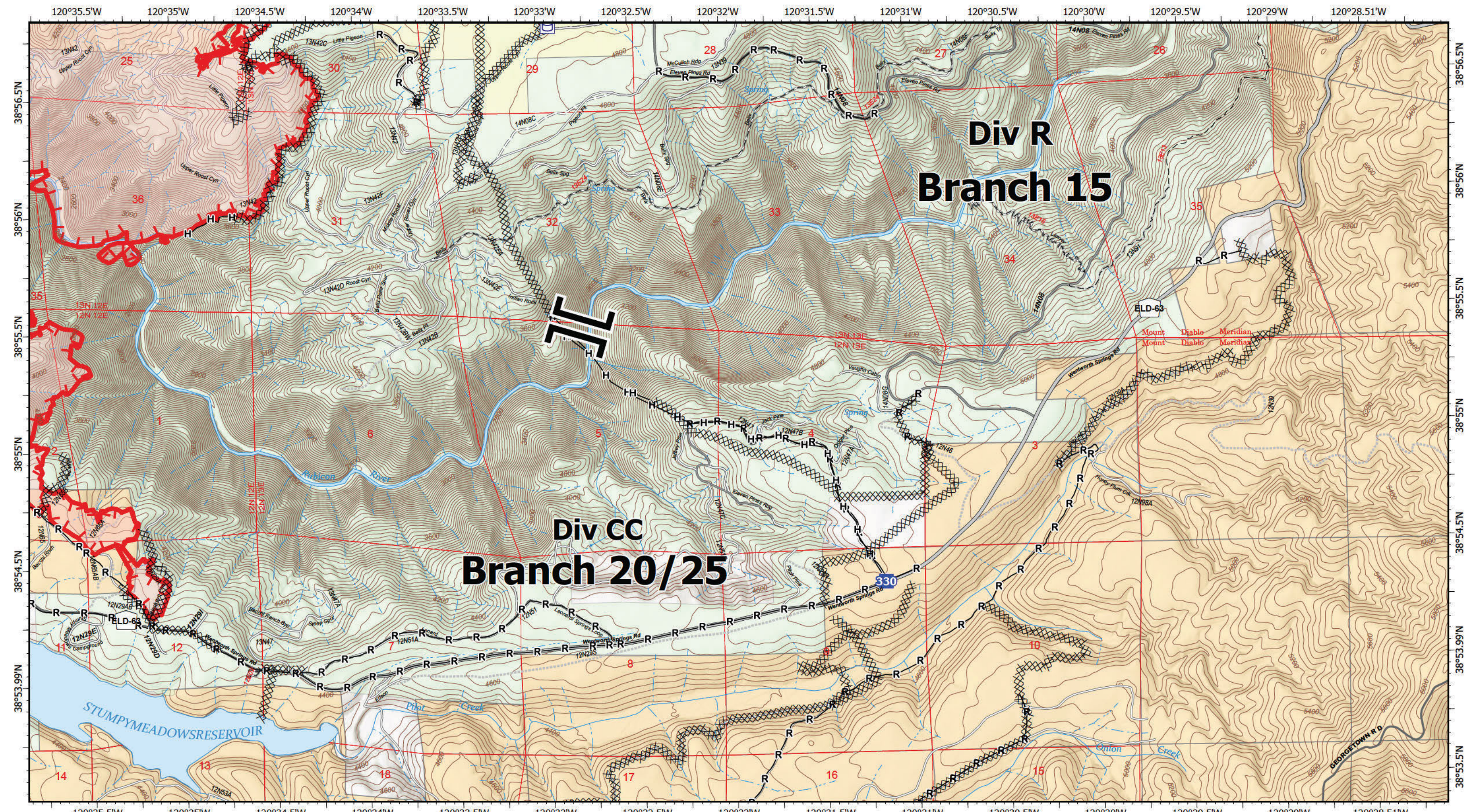
- SPI Tahoe
- SPI Camino

Page Name: H6

0 0.5 1 Miles

Prepared by:
 CAIMT5 9/19/2022
 20:48
 North American 1983 Datum, LatLong Grid

IAP Map
MOSQUITO
 9/20/2022



**Div R
Branch 15**

**Div CC
Branch 20/25**

IAP Map
MOSQUITO
CA-TNF-001371
9/20/2022

- Wildfire Daily Fire Perimeter
- Uncontained
- Completed Dozer Line
- Completed Hand Line

- Completed Road as Line
- Access or Improved Road
- Dip Site
- Branch Break

- Drop Point
- SPI Tahoe
- SPI Camino

Page Name: H7




 Prepared by:
 CAIMT5 9/19/2022
 20:48
 North American 1983 Datum, LatLong Grid

IAP MAP
MOSQUITO
 9/20/2022