

OWNERSHIP
MOSQUITO
9/24/2022



- Wildfire Daily Fire Perimeter
- Bureau of Land Management
- Bureau of Reclamation
- Local Government
- Other Federal Lands
- Other State Lands
- USDA Forest Service

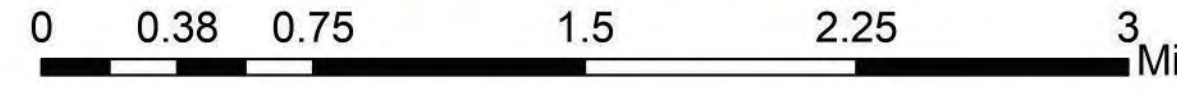
AGENCY	ACRES	%
USDA	52,089	67.9%
BLM	1170	1.5%
BOR	518	0.7%
OTHER FED	47	0.1%
PRIVATE	22,911	29.9%

OWNERSHIP


MOSQUITO


CA-TNF-001371
9/24/2022



NAD83 UTM 10N 80 ft. Contours 1:33,590





Prepared by: CHIMT2 9/23/2022 20:45

OWNERSHIP
MOSQUITO
9/24/2022