

Pilot Map

MOSQUITO



CA-TNF-001371


9/24/2022

76,781 acres on
9/23/2022 @ 0130



- Contained Fire Edge
- Uncontained Fire Edge
- Wildfire Daily Fire Perimeter
- Completed Dozer Line
- Completed Hand Line
- Completed Mixed Construction Line
- Completed Road as Line
- Aviation Route
- Temporary Flight Restriction
- Transmission Line
- Aviation Check Point
- Dip Site
- Mobile Retardant Base
- Helispot
- Helibase
- Division Break
- Branch Break
- Drop Point
- Camp
- Staging Area
- Fire Station
- Repeater
- Water Source
- Restricted Water Source
- Aviation Hazards (DOF)
- Cell Sites



Miles

0 3 6

NAD83 UTM 10N

121°10'W 121°6'W 121°2'W 120°58'W 120°54'W 120°50'W 120°46'W 120°42'W 120°38'W 120°34'W 120°30'W 120°26'W 120°22'W 120°18'W 120°14'W 120°10'W

38°44'N 38°46'N 38°48'N 38°50'N 38°52'N 38°54'N 38°56'N 38°58'N 39°0'N 39°2'N 39°4'N 39°6'N 39°8'N 39°10'N 39°12'N 39°14'N 39°16'N

121°10'W 121°6'W 121°2'W 120°58'W 120°54'W 120°50'W 120°46'W 120°42'W 120°38'W 120°34'W 120°30'W 120°26'W 120°22'W 120°18'W 120°14'W 120°10'W

Pilot Table

MOSQUITO
CA-TNF-001371

9/24/2022

FC Point Type	Label	Latitude WGS84 DDM	Longitude WGS84 DDM
Aviation Check Point	CONFLUENCE CHECK	38° 57.08256841' N	120° 51.56994737' W
Aviation Check Point	SAND CHECK	38° 52.30968987' N	120° 39.47921546' W
Aviation Check Point	Canyon Check	39° 10.74546284' N	120° 44.43742397' W
Camp	EL DORADO CAMP	38° 43.41262376' N	120° 49.95188127' W
Camp	Stumpy Meadows Camp		
Dip Site	SUGAR PINE DIP	39° 08.13453905' N	120° 47.57461548' W
Dip Site	STUMPY MEADOWS DIP	38° 54.23838830' N	120° 35.99960673' W
Dip Site	BIG DIP	39° 08.39581226' N	120° 45.21841719' W
Dip Site	QUINTETTE DIP	38° 54.74968989' N	120° 41.36921481' W
Dip Site	FRENCH MEADOWS DIP	39° 06.71242334' N	120° 26.51826339' W
Dip Site	HOTCHKISS DIP	38° 54.32740270' N	120° 49.55847030' W
Drop Point	215	39° 09.37768774' N	120° 30.17421481' W
Drop Point	205	39° 03.13168887' N	120° 38.30721428' W
Drop Point	210	39° 06.24668814' N	120° 32.19921484' W
Drop Point	320	38° 54.82700000' N	120° 40.79799997' W
Drop Point	305	38° 58.34039339' N	120° 43.04490270' W
Drop Point	310	38° 56.61799997' N	120° 43.28199999' W
Drop Point	315	38° 55.48200003' N	120° 47.38800001' W
Drop Point	325	38° 54.11800000' N	120° 36.31000002' W
Drop Point	105	39° 01.17177337' N	120° 49.56205820' W
Drop Point	110	39° 01.56263279' N	120° 48.11215687' W
Drop Point	160	39° 03.27925958' N	120° 45.79828402' W
Drop Point	195	39° 06.86968891' N	120° 43.14721302' W
Drop Point	200	39° 08.99768860' N	120° 40.62421315' W
Drop Point	300	38° 59.24468972' N	120° 44.49921379' W
Drop Point	336	38° 57.51668887' N	120° 31.91421599' W
Drop Point	100	38° 59.16969002' N	120° 48.16621317' W
Drop Point	102	38° 59.06269001' N	120° 49.00121310' W
Drop Point	101	38° 59.07468985' N	120° 46.85621340' W
Drop Point	155	39° 02.83503545' N	120° 44.88818046' W
Drop Point	204	39° 10.69168826' N	120° 38.45921324' W
Drop Point	175	39° 05.39828912' N	120° 43.83141313' W
Drop Point	207	39° 03.55668853' N	120° 34.29121480' W
Drop Point	212	39° 11.08668788' N	120° 34.25621390' W
Drop Point	213	39° 10.51768769' N	120° 31.13121451' W
Drop Point	360	39° 02.52970828' N	120° 30.08831568' W
Drop Point	104	38° 59.55726000' N	120° 52.95624001' W

Pilot Table

MOSQUITO
CA-TNF-001371

9/24/2022

FC Point Type	Label	Latitude WGS84 DDM	Longitude WGS84 DDM
Drop Point	209	39° 03.08200000' N	120° 30.82300003' W
Drop Point	330	38° 54.35999998' N	120° 31.16200003' W
Drop Point	347	38° 58.86200000' N	120° 34.17699998' W
Drop Point	348	39° 00.53984196' N	120° 35.65640282' W
Drop Point	201	39° 05.87877499' N	120° 34.74462550' W
Fire Station		39° 01.43450030' N	120° 48.36004326' W
Helibase	PLACERVILLE HELIBASE	38° 43.26969110' N	120° 45.11921566' W
Helispot	900	38° 54.09000010' N	120° 38.21000003' W
Helispot	950	39° 01.12081604' N	120° 50.08115887' W
Helispot	925	38° 56.03369005' N	120° 45.49521404' W
Helispot	975	39° 07.81989773' N	120° 47.43674375' W
Mobile Retardant Base	BLUE CANYON MRB	39° 16.46700001' N	120° 42.57600000' W
Repeater	Big Hill	38° 50.55000002' N	120° 24.43333332' W
Repeater	Sac Hill	38° 43.09580576' N	120° 47.72804858' W
Repeater	Georgetown Airport	38° 55.20881529' N	120° 51.95707104' W
Repeater	Duncan Peak L.O.	39° 08.62606074' N	120° 30.54491525' W
Repeater	Bunker Hill	39° 02.96775086' N	120° 22.83639617' W
Repeater	Bald MTN L.O.	38° 54.22403804' N	120° 42.29333983' W
Restricted Water Source		39° 02.38147721' N	120° 43.84422981' W
Restricted Water Source		39° 02.39699141' N	120° 43.76976149' W
Restricted Water Source		39° 02.42181418' N	120° 43.96834362' W
Restricted Water Source		39° 10.55599295' N	120° 15.03058543' W
Restricted Water Source		39° 09.63985464' N	120° 19.72632838' W
Staging Area		39° 07.78145518' N	120° 47.52051470' W
Staging Area	Mill Staging	39° 01.10738014' N	120° 49.82072442' W
Staging Area		39° 15.01245677' N	120° 34.82733228' W
Staging Area		39° 05.42878906' N	120° 43.87332000' W
Water Source		38° 56.66866438' N	120° 42.72064337' W
Water Source		38° 54.07227593' N	120° 36.25993613' W
Water Source		39° 02.30818723' N	120° 47.67247514' W
Water Source		39° 18.12832620' N	120° 35.88504638' W
Water Source		39° 16.28837584' N	120° 39.50399739' W
Water Source		39° 01.44870760' N	120° 48.39371839' W
Water Source		39° 04.13514824' N	120° 44.69932580' W
Water Source		39° 10.85326619' N	120° 34.99016315' W
Water Source		39° 11.52422648' N	120° 33.96903877' W
Water Source		39° 03.02636423' N	120° 35.44589835' W