

**OPS South**  
MOSQUITO  
9/25/2022


- |  |  |   |
|--|--|---|
| <ul style="list-style-type: none"> <li>Cell Sites</li> <li>Dip Site</li> <li>Helispot</li> <li>Division Break</li> <li>Branch Break</li> <li>Drop Point</li> <li>Camp</li> <li>Staging Area</li> <li>Fire Station</li> <li>Repeater</li> </ul> | <ul style="list-style-type: none"> <li>Hazard</li> <li>Water Source</li> <li>Restricted Water Source</li> <li>Completed Dozer Line</li> <li>Alternate</li> <li>Contingency</li> <li>Completed Mixed Construction Line</li> <li>Completed Road as Line</li> <li>Completed Dozer Line</li> <li>Planned Dozer Line</li> <li>Planned Hand Line</li> <li>Access or Improved Road</li> </ul> | <ul style="list-style-type: none"> <li>Contained</li> <li>Uncontained</li> <li>Wildfire Daily Fire Perimeter</li> <li>SPI Existing Fuel Breaks</li> <li>SPI_Fuel_Breaks2</li> <li>SPI Tahoe District</li> </ul> |
|--|--|---|

- |   |
|---|
| <ul style="list-style-type: none"> <li>Blodgett Forest</li> <li>SPI Camino District</li> <li>BIA</li> <li>BLM</li> <li>BOR</li> <li>County</li> <li>OthLoc</li> <li>Private</li> <li>State</li> <li>USFS</li> </ul> |
|---|


# SOUTH OPERATIONS

## MOSQUITO


CA-TNF-001371  
9/25/2022



FOREST SERVICE  
U.S. DEPARTMENT OF AGRICULTURE



2  
NATIONAL FIRE PLAN



0 1 2 3 Miles  
1:35,000 NAD83 UTM 10N

Prepared by: CDMT2 W/24/2022 2017




**OPS South**  
MOSQUITO  
9/25/2022