



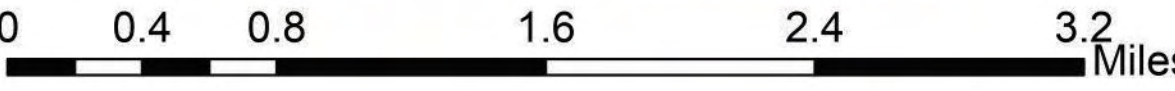
OWNERSHIP
MOSQUITO
9/25/2022

- Wildfire Daily Fire Perimeter
- Bureau of Indian Affairs
- Bureau of Land Management
- Local Government
- Other Federal Lands
- Other State Lands
- USDA Forest Service


AGENCY	ACRES	%
USDA	52,091	67.9%
BLM	1170	1.5%
BOR	518	0.7%
OTHER FED	47	0.1%
PRIVATE	22,896	29.8%

OWNERSHIP
MOSQUITO
CA-TNF-001371
9/25/2022



NAD83 UTM 10N 80 ft. Contours 1:36,169



OWNERSHIP
MOSQUITO
9/25/2022

Prepared by: CHMT2 9/24/2022 19:37