


**OWNERSHIP**  
**MOSQUITO**  
 9/26/2022


- Wildfire Daily Fire Perimeter
- Bureau of Indian Affairs
- Bureau of Land Management
- Local Government
- Other Federal Lands
- Other State Lands
- USDA Forest Service

AGENCY	ACRES	%
USDA	52,058	67.9%
BLM	1170	1.5%
BOR	518	0.7%
OTHER FED	47	0.1%
PRIVATE	22,912	29.9%


**OWNERSHIP**  
**MOSQUITO**  
 CA-TNF-001371  
 9/26/2022



U.S. FOREST SERVICE  
DEPARTMENT OF AGRICULTURE




STATE OF CALIFORNIA  
LANDS



0 0.4 0.8 1.6 2.4 3.2 Miles

NAD83 UTM 10N 80 ft. Contours 1:36,169



Prepared by: CIMT2 9/25/2022 19:54

**OWNERSHIP**  
**MOSQUITO**  
 9/26/2022