


**OWNERSHIP**  
**MOSQUITO**  
9/28/2022

- Wildfire Daily Fire Perimeter
- Bureau of Indian Affairs
- Bureau of Land Management
- Local Government
- Other Federal Lands
- Other State Lands
- USDA Forest Service


AGENCY	ACRES	%
USDA	52,139	67.9%
BLM	1170	1.5%
BOR	518	0.7%
OTHER FED	47	0.1%
PRIVATE	22,898	29.8%

## OWNERSHIP MOSQUITO


CA-TNF-001371  
9/28/2022



U.S. FOREST SERVICE  
DEPARTMENT OF AGRICULTURE




STATE LANDS



0 0.4 0.8 1.6 2.4 3.2 Miles

NAD83 UTM 10N 80 ft. Contours 1:36,169



Prepared by: CHIMT2 9/27/2022 19:14

**OWNERSHIP**  
**MOSQUITO**  
9/28/2022