


OWNERSHIP
MOSQUITO
9/29/2022

- Wildfire Daily Fire Perimeter
- Bureau of Indian Affairs
- Bureau of Land Management
- Bureau of Reclamation
- Local Government
- Other Federal Lands
- Other State Lands
- USDA Forest Service


| AGENCY | ACRES | % |
|-----------|--------|-------|
| USDA | 52,145 | 67.9% |
| BLM | 1170 | 1.5% |
| BOR | 518 | 0.7% |
| OTHER FED | 47 | 0.1% |
| PRIVATE | 22,907 | 29.8% |

OWNERSHIP MOSQUITO


CA-TNF-001371
9/29/2022



U.S. FOREST SERVICE
DEPARTMENT OF AGRICULTURE




STATE LANDS



0 0.4 0.8 1.6 2.4 3.2 Miles

NAD83 UTM 10N 80 ft. Contours 1:36,169



Prepared by: CHIMT2 9/28/2022 18:47

OWNERSHIP
MOSQUITO
9/29/2022