



SUPPRESSION REPAIR MOSQUITO SOUTH 9/29/2022

- | | | | | |
|--|---|--|--|--|
| <ul style="list-style-type: none"> — Wildfire Daily Fire Perimeter — Completed Dozer Line — Completed Hand Line — Completed Mixed Construction Line — Completed Road as Line — Access or Improved Road — Repair Line — Road Repair — Contained Fire Edge — Uncontained Fire Edge | <ul style="list-style-type: none"> ● In Use - Fire Management ● Needs Assessment ● Repair Needed ● In Progress ● Completed - Ready for Inspection ● Completed - Inspected ● Other - See Comments ● Dip Site ● Helispot ● Sling Site ● Division Break | <ul style="list-style-type: none"> — Branch Break — Drop Point — Camp — Staging Area — Lookout — Hot Spot - Spot Fire — Value at Risk — Gate — Water Development or Draft Site — Structure Wrap — Stream Crossing | <ul style="list-style-type: none"> ● Road Repair ● Retardant in Avoidance Area ● Resource Location ● Repair Point ● Landing or Log Deck ● Fence - Cut/Damaged ● Dozer Push ● Culvert ● Clean Up Area ● Safety Zone ● Hazard | <ul style="list-style-type: none"> ● Water Source ● Restricted Water Source ● DPA ● City, County, Other ● State ● BLM ● USFS ● BIA, Tribal ● BOR ● Blodgett Forest |
|--|---|--|--|--|


SUPPRESSION REPAIR MOSQUITO - SOUTH
 CA-TNF-001371
 9/29/2022




FOREST SERVICE
UAS
DEPARTMENT OF AGRICULTURE



CALIFORNIA INCIDENT MANAGEMENT TEAM
EARTH






0 1 2 3 Miles

NAD83 UTM 11N 1:36,000

Prepared by: CIMT2 9/28/2022 23:50



SUPPRESSION REPAIR MOSQUITO SOUTH 9/29/2022