





**AIR OPS**  
**MOSQUITO**  
 9/30/2022

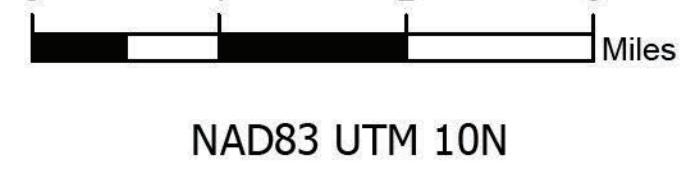
- |  |   |  |   |
|--|---|--|---|
| <ul style="list-style-type: none"> <li><span style="color: red;">—</span> Wildfire Daily Fire Perimeter</li> <li><span style="color: red;">—</span> Contained Fire Edge</li> <li><span style="color: red;">—</span> Uncontained Fire Edge</li> <li><span style="color: red;">—</span> Aviation Route</li> <li><span style="color: blue;">—</span> Temporary Flight Restriction</li> <li><span style="color: magenta;">—</span> Transmission Line</li> <li><span style="color: magenta;">○</span> Aviation Check Point</li> </ul> | <ul style="list-style-type: none"> <li><span style="color: blue;">○</span> Dip Site</li> <li><span style="color: red;">○</span> Mobile Retardant Base</li> <li><span style="color: red;">○</span> Helispot</li> <li><span style="color: red;">○</span> Helibase</li> <li><span style="color: red;">○</span> Sling Site</li> <li><span style="color: red;">)</span> Division Break</li> <li><span style="color: red;"> </span> Branch Break</li> <li><span style="color: blue;">■</span> Drop Point</li> </ul> | <ul style="list-style-type: none"> <li><span style="color: blue;">■</span> Camp</li> <li><span style="color: blue;">○</span> Lookout</li> <li><span style="color: blue;">○</span> Repeater</li> <li><span style="color: blue;">○</span> Water Source</li> <li><span style="color: blue;">○</span> Restricted Water Source</li> <li><span style="color: blue;">○</span> Aviation Hazards (DOF)</li> <li><span style="color: blue;">○</span> Cell Sites</li> </ul> | <ul style="list-style-type: none"> <li><span style="color: lightblue;">■</span> CAL FIRE</li> <li><span style="color: orange;">■</span> Local</li> <li><span style="color: green;">■</span> USDA / Forest Service</li> <li><span style="color: green;">■</span> Military Training Route</li> <li><span style="color: green;">—</span> PGE Hydro Conveyance</li> <li><span style="color: green;">—</span> Transmission Line</li> <li><span style="color: yellow;">■</span> PG&amp;E Work Area</li> </ul> |
|--|---|--|---|

**AIR OPERATIONS**  
**MOSQUITO**  
 CA-TNF-001371  
 9/30/2022

76,788 acres at  
 9/28/2022 @ 2100



NAD83 UTM 10N

**AIR OPS**  
**MOSQUITO**  
 9/30/2022