


OPS South MOSQUITO 9/30/2022


- | | | | |
|---|--|---|--|
| <ul style="list-style-type: none"> Cell Sites Dip Site Helispot Division Break Branch Break Drop Point Camp Staging Area Lookout Fire Station | <ul style="list-style-type: none"> Repeater Hazard Water Source Restricted Water Source Completed Dozer Line Completed Hand Line Completed Mixed Construction Line Completed Road as Line Planned Dozer Line Access or Improved Road | <ul style="list-style-type: none"> Contained Uncontained Wildfire Daily Fire Perimeter Alternate SPI Existing Fuel Breaks SPI_Fuel_Breaks2 SPI Tahoe District Blodgett Forest | <ul style="list-style-type: none"> SPI Camino District BIA BLM BOR County OthLoc Private State USFS |
|---|--|---|--|

SOUTH OPERATIONS MOSQUITO


CA-TNF-001371
9/30/2022



FOREST SERVICE
U.S. DEPARTMENT OF AGRICULTURE



2
NORTH AMERICAN DATUM 1983
EARTH



0 1 2 3 Miles
1:35,000 NAD83 UTM 10N





OPS South MOSQUITO 9/30/2022

Prepared by: CIMT2 9/29/2022 19:25