


OWNERSHIP
MOSQUITO
9/30/2022


- Wildfire Daily Fire Perimeter
- Bureau of Indian Affairs
- Bureau of Land Management
- Local Government
- Other Federal Lands
- Other State Lands
- USDA Forest Service

AGENCY	ACRES	%
USDA	52,146	67.9%
BLM	1170	1.5%
BOR	518	0.7%
OTHER FED	47	0.1%
PRIVATE	22,908	29.8%

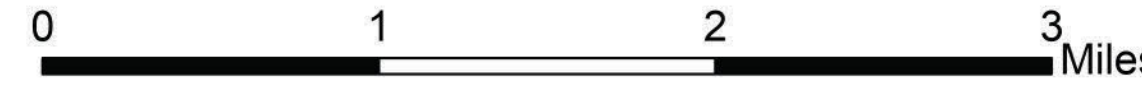
OWNERSHIP
MOSQUITO
CA-TNF-001371
9/30/2022



FOREST SERVICE
UAS
DEPARTMENT OF AGRICULTURE



2
CALIFORNIA STATE FIRE MARSHAL



0 1 2 3 Miles
NAD83 UTM 10N 80 ft. Contours 1:36,169



OWNERSHIP
MOSQUITO
9/30/2022

Prepared by: CHMT2 9/29/2022 16:53