








Public Information

76,788 acres at 9/29/2022 @ 2100

-  Contained Fire Edge
-  Uncontained Fire Edge
-  Burned Area
-  Historic Fires Year 2012+
-  County Boundary
-  Forest Service Land
-  Division Break
-  Branch Break

