


SUPPRESSION REPAIR MOSQUITO SOUTH 10/1/2022


- | | | | | |
|--|---|--|--|--|
| <ul style="list-style-type: none"> Wildfire Daily Fire Perimeter Completed Dozer Line Completed Hand Line Completed Mixed Construction Line Completed Road as Line Access or Improved Road Repair Line Road Repair Contained Fire Edge Uncontained Fire Edge | <ul style="list-style-type: none"> In Use - Fire Management Needs Assessment Repair Needed In Progress Completed - Ready for Inspection Completed - Inspected Other - See Comments Dip Site Helispot Sling Site Division Break | <ul style="list-style-type: none"> Branch Break Drop Point Camp Staging Area Lookout Hot Spot - Spot Fire Value at Risk Gate Water Development or Draft Site Structure Wrap Stream Crossing | <ul style="list-style-type: none"> Road Repair Retardant in Avoidance Area Resource Location Repair Point Landing or Log Deck Fence - Cut/Damaged Dozer Push Culvert Clean Up Area Safety Zone Hazard | <ul style="list-style-type: none"> Water Source Restricted Water Source DPA City, County, Other State BLM USFS BIA, Tribal BOR SPI Existing Fuel Breaks Blodgett Forest |
|--|---|--|--|--|

SUPPRESSION REPAIR MOSQUITO - SOUTH


CA-TNF-001371
10/1/2022




FOREST SERVICE
UAS
DEPARTMENT OF AGRICULTURE




CALIFORNIA INCIDENT MANAGEMENT TEAM
EARTH





NAD83 UTM 11N 1:36,000



Prepared by: CIMT2 9/30/2022 23:34

SUPPRESSION REPAIR MOSQUITO SOUTH 10/1/2022