



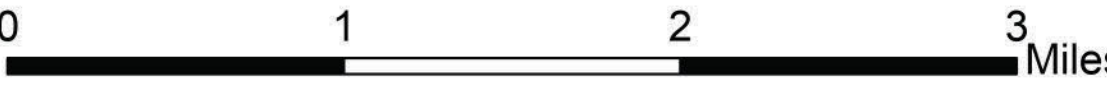
**OWNERSHIP**  
**MOSQUITO**  
10/2/2022

- Wildfire Daily Fire Perimeter
- Bureau of Indian Affairs
- Bureau of Land Management
- Local Government
- Other Federal Lands
- Other State Lands
- USDA Forest Service


AGENCY	ACRES	%
USDA	52,129	67.9%
BLM	1170	1.5%
BOR	518	0.7%
OTHER FED	47	0.1%
PRIVATE	22,908	29.8%

**OWNERSHIP**  
**MOSQUITO**  
CA-TNF-001371  
10/2/2022



NAD83 UTM 10N    80 ft. Contours    1:36,169



**OWNERSHIP**  
**MOSQUITO**  
10/2/2022

Prepared by: CIMT2 10/1/2022 15:15